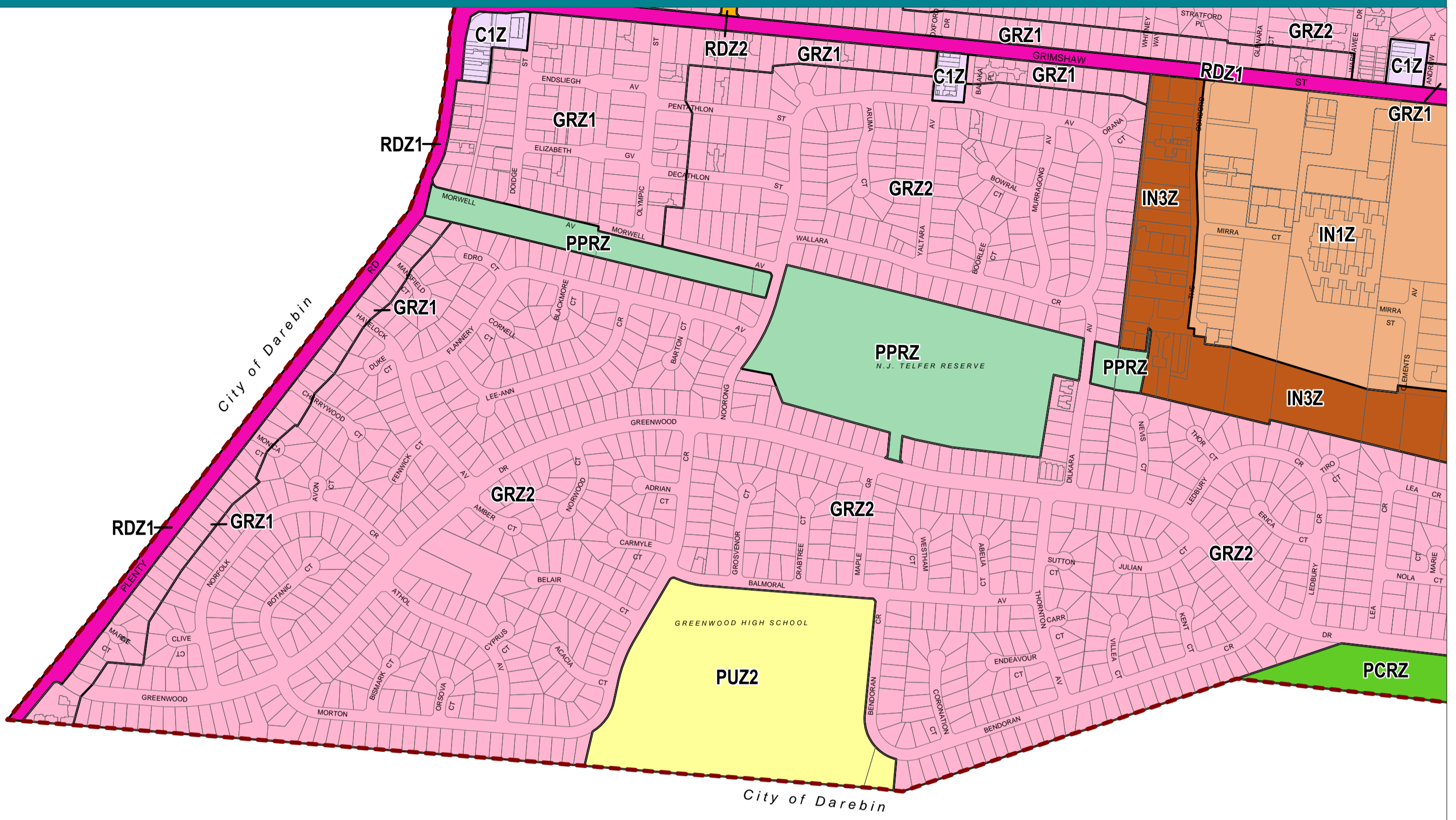
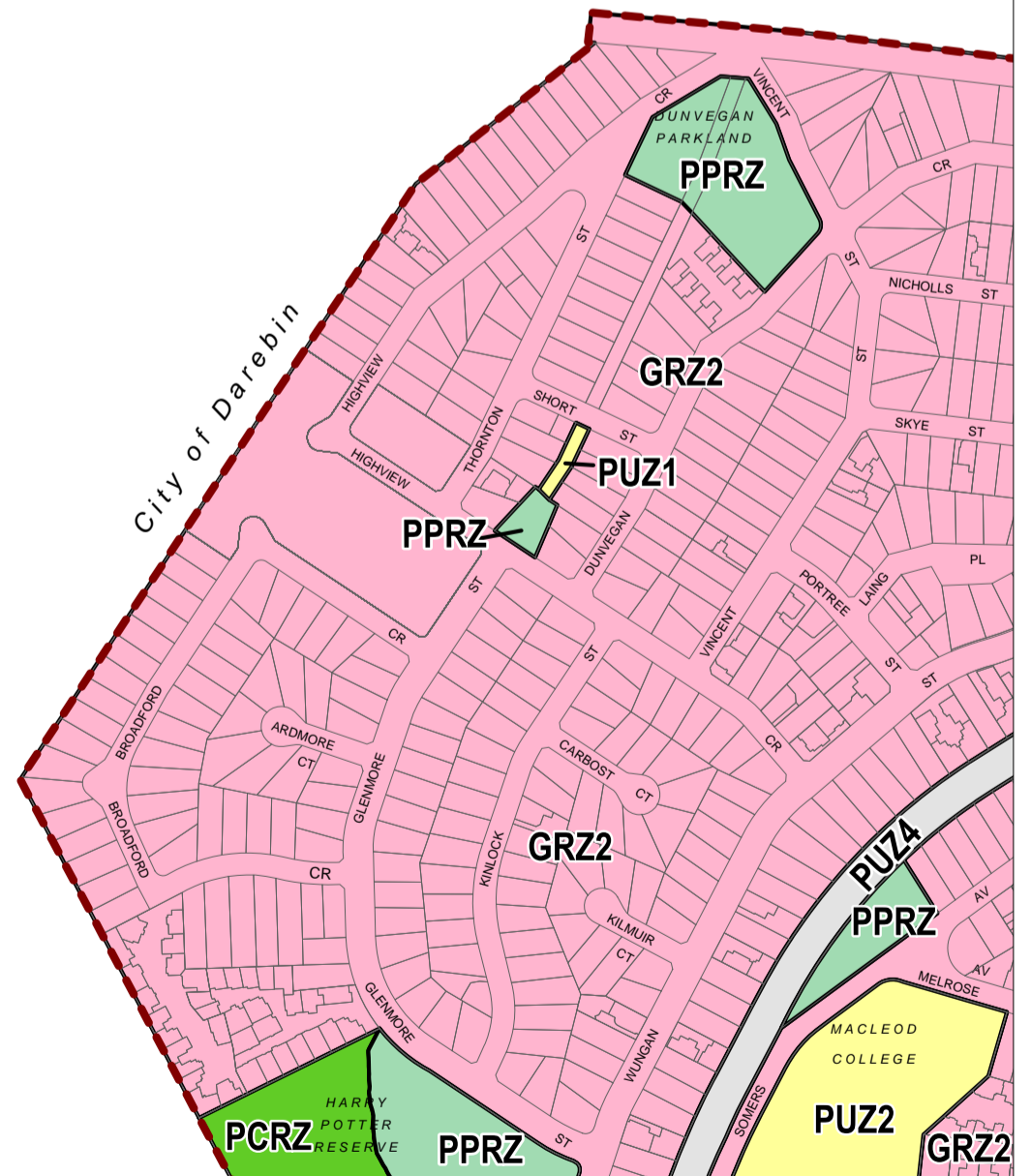


BANYULE PLANNING SCHEME - LOCAL PROVISION



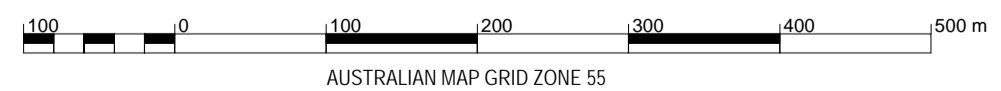
GRESSWELL
FOREST
WILDLIFE
RESERVE



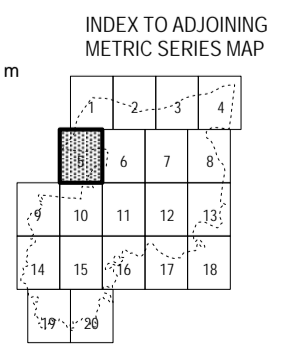
This publication is copyright. No part may be reproduced by any process except in accordance with the provisions of the Copyright Act. © State of Victoria.

This map should be read in conjunction with additional Planning Overlay Maps (if applicable) as indicated on the INDEX TO MAPS.

Commercial	Public Land	Public Use Zone - Transport
C1Z Commercial 1 Zone	PPRZ Public Park And Recreation Zone	PUZ4
Industrial	PUZ2 Public Use Zone - Education	RDZ1 Road Zone - Category 1
IN1Z Industrial 1 Zone	PUZ1 Public Use Zone - Service And Utility	RDZ2 Road Zone - Category 2
IN3Z Industrial 3 Zone		Residential
Public Land		GRZ1 General Residential Zone - Schedule 1
PCRZ Public Conservation And Resource Zone		GRZ2 General Residential Zone - Schedule 2



AUSTRALIAN MAP GRID ZONE 55
PREPARED BY: Planning Mapping Services



Printed: 25/9/2015

AMENDMENT C71