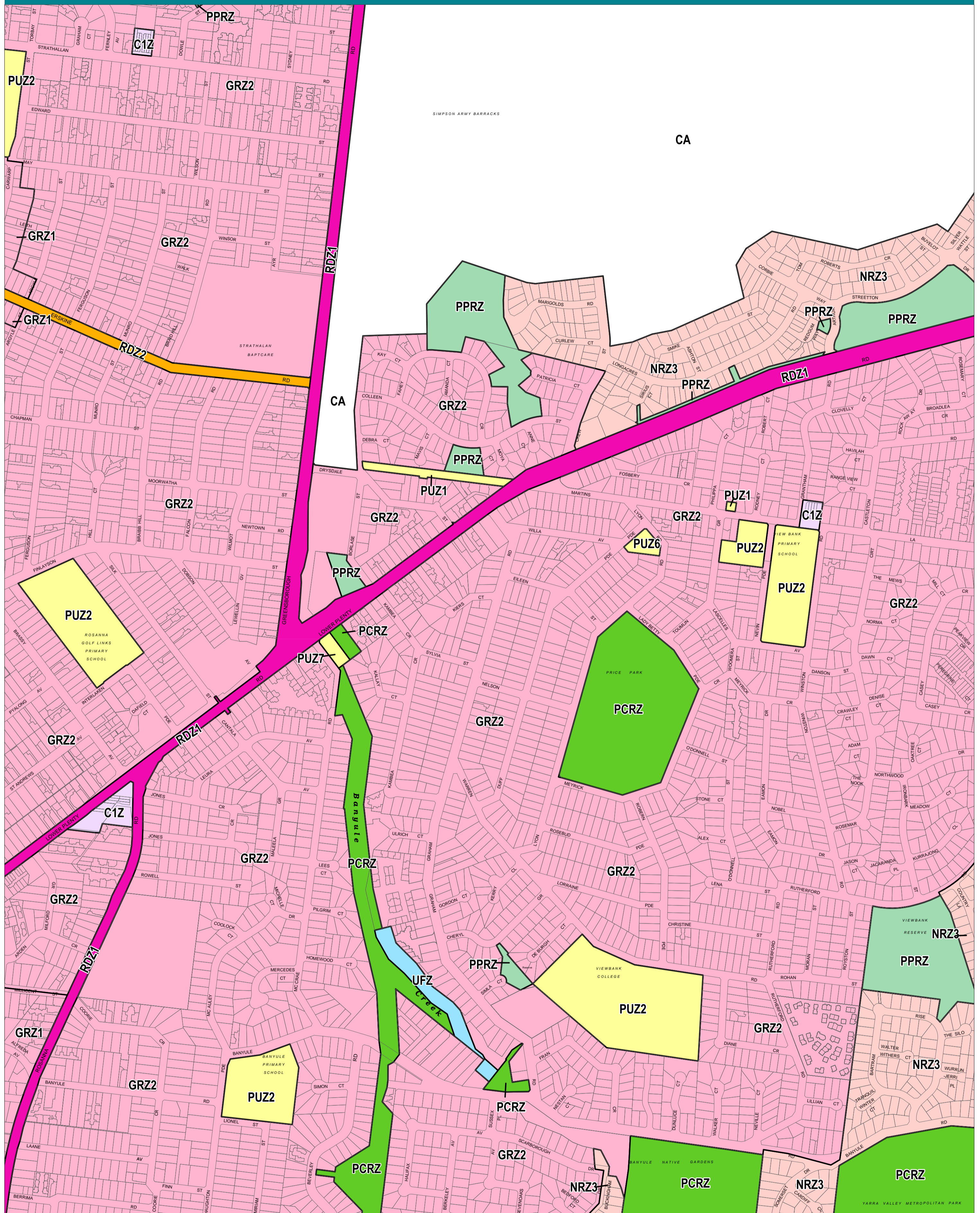
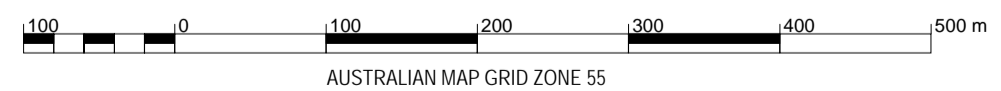


BANYULE PLANNING SCHEME - LOCAL PROVISION

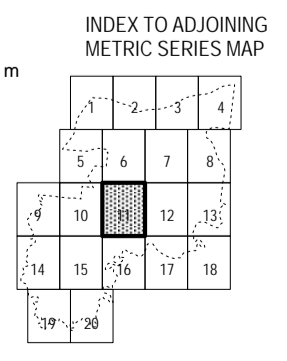


This publication is copyright. No part may be reproduced by any process except in accordance with the provisions of the Copyright Act. © State of Victoria. This map should be read in conjunction with the additional Planning Overlay Maps (if applicable) as indicated on the INDEX TO MAPS.

Commercial C1Z Commercial 1 Zone	Road Zone - Category 1 RDZ1
Public Land PCRZ Public Conservation And Resource Zone	Road Zone - Category 2 RDZ2
Public Park And Recreation Zone PPRZ	Residential GRZ1 General Residential Zone - Schedule 1
Public Use Zone - Education PUZ2	GRZ2 General Residential Zone - Schedule 2
Public Use Zone - Local Government PUZ6	NRZ3 Neighbourhood Residential Zone - Schedule 3
Public Use Zone - Other Public Use PUZ7	Special Purpose UFZ Urban Floodway Zone
Public Use Zone - Service And Utility PUZ1	Commonwealth Land CA Commonwealth Land Not Controlled By Planning Scheme



PREPARED BY: Planning Mapping Services



Printed: 25/9/2015

AMENDMENT C71