

HUME PLANNING SCHEME - LOCAL PROVISION

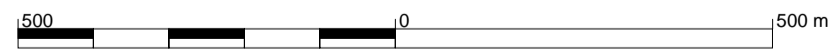


This publication is copyright. No part may be reproduced by any process except in accordance with the provisions of the Copyright Act. © State of Victoria.

This map should be read in conjunction with additional Planning Overlay Maps (if applicable) as indicated on the INDEX TO MAPS.

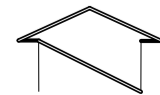
Overlays

- PAO2 Public Acquisition Overlay 2
- PAO3 Public Acquisition Overlay 3

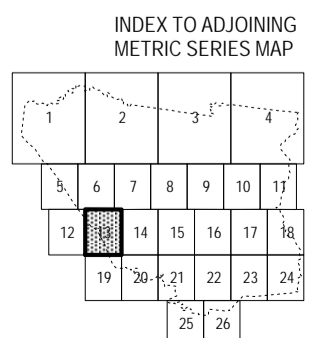


AUSTRALIAN MAP GRID ZONE 55

PREPARED BY: Planning Mapping Services



Environment,
Land, Water
and Planning



Printed: 5/8/2016

AMENDMENT GC53