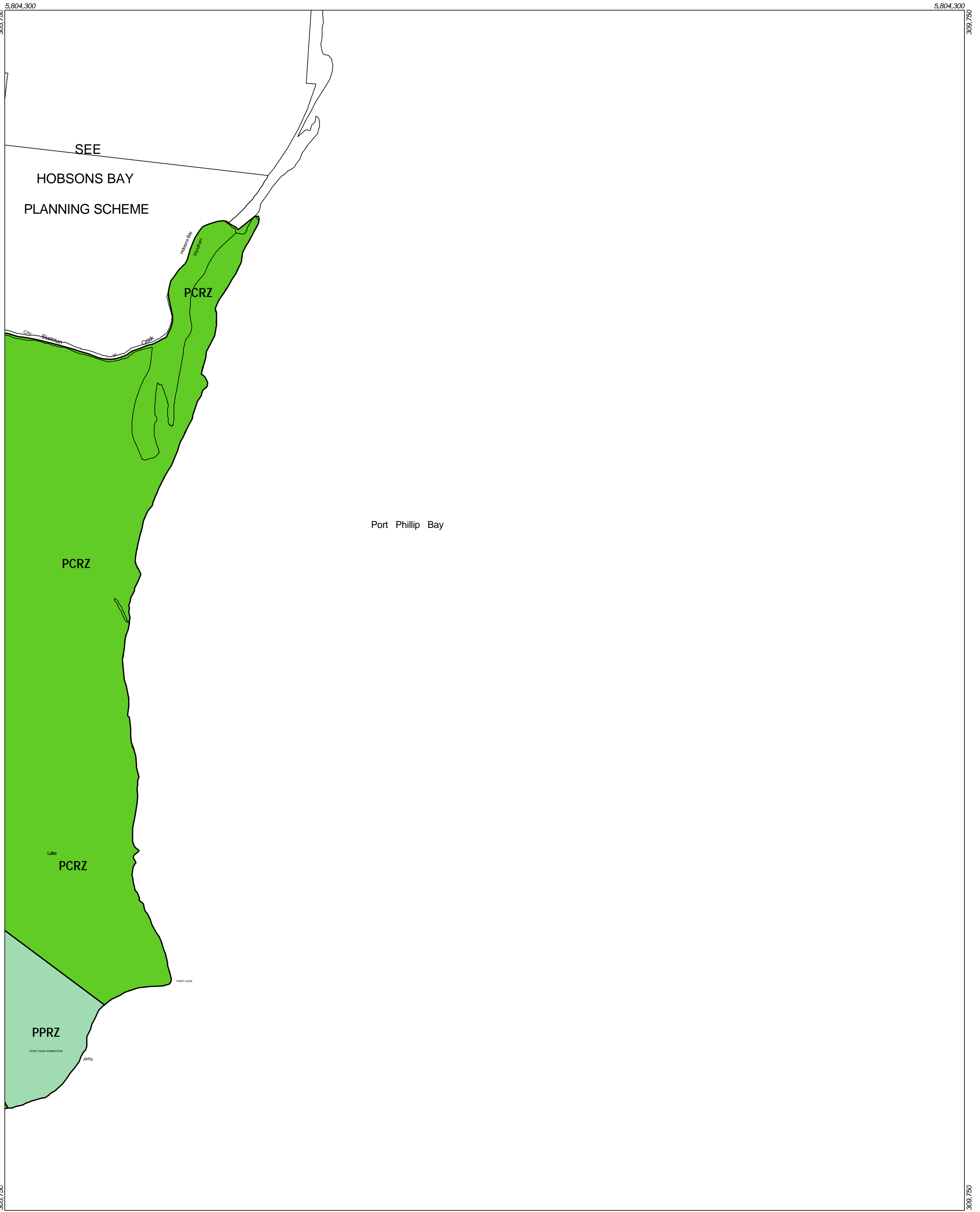


# WYNDHAM PLANNING SCHEME - LOCAL PROVISION



This publication is copyright. No part may be reproduced by any process except in accordance with the provisions of the Copyright Act 1968 State of Victoria. This map should be read in conjunction with additional Planning Overlay Maps (if applicable) as indicated on the INDEX TO MAPS.

**Public Land**



-  Public Conservation And Resource Zone
-  Public Park And Recreation Zone

ALL LAND ON THIS MAP IS OUTSIDE THE URBAN GROWTH BOUNDARY

200 400 600 800 1000 m

AUSTRALIAN MAP GRID ZONE 55

Amendment VC16

INDEX TO ADJOINING METRIC SERIES MAP

1	2	3	4	5
7	8	9	10	11
	14	15	16	17
	21	22	23	24
		25		