

BENALLA PLANNING SCHEME - LOCAL PROVISION



**FOR THIS AREA
SEE MAP 9**

**FOR THIS AREA
SEE MAP 10**


**FOR THIS AREA
SEE MAP 16**

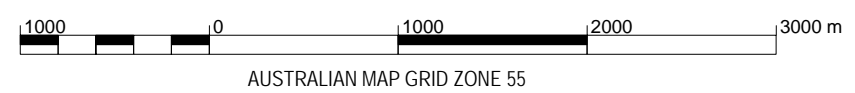
**FOR THIS AREA
SEE
MAP 17**

This publication is copyright. No part may be reproduced by any process except in accordance with the provisions of the Copyright Act. © State of Victoria.

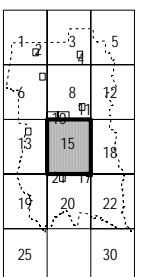
This map should be read in conjunction with additional Planning Overlay Maps (if applicable) as indicated on the INDEX TO MAPS.

Overlays

-  Vegetation Protection Overlay - Schedule 3



INDEX TO ADJOINING METRIC SERIES MAP



Printed: 6/8/2007