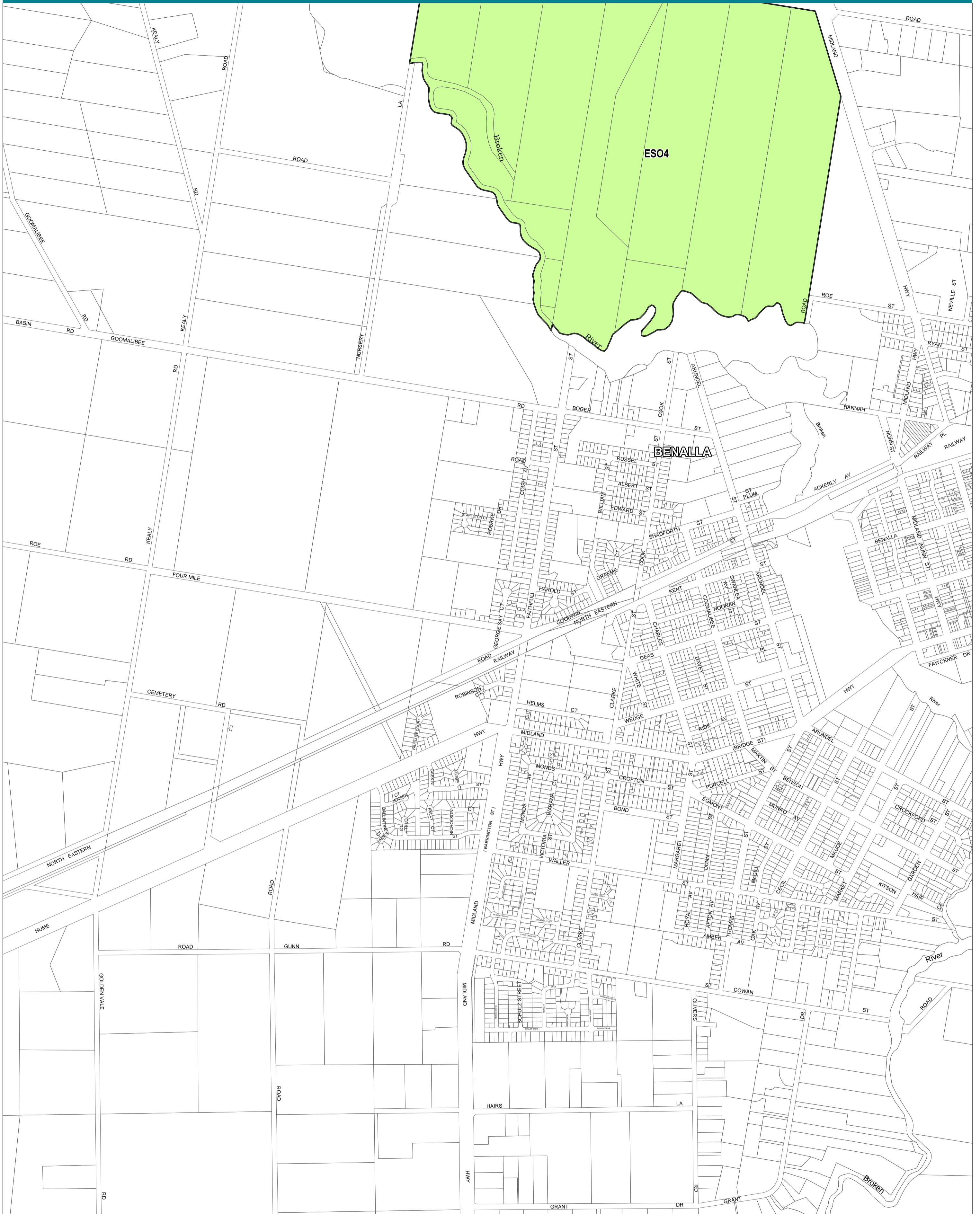


BENALLA PLANNING SCHEME - LOCAL PROVISION

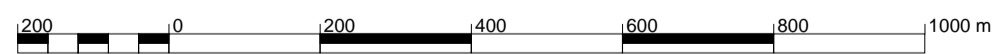


This publication is copyright. No part may be reproduced by any process except in accordance with the provisions of the Copyright Act. © State of Victoria.

This map should be read in conjunction with additional Planning Overlay Maps (if applicable) as indicated on the INDEX TO MAPS.

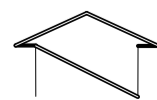
Overlays

- ESO4 Environmental Significance Overlay - Schedule 4



AUSTRALIAN MAP GRID ZONE 55

PREPARED BY: Planning Mapping Services



Environment, Land, Water and Planning

Printed: 29/2/2016

AMENDMENT C31

INDEX TO ADJOINING METRIC SERIES MAP

