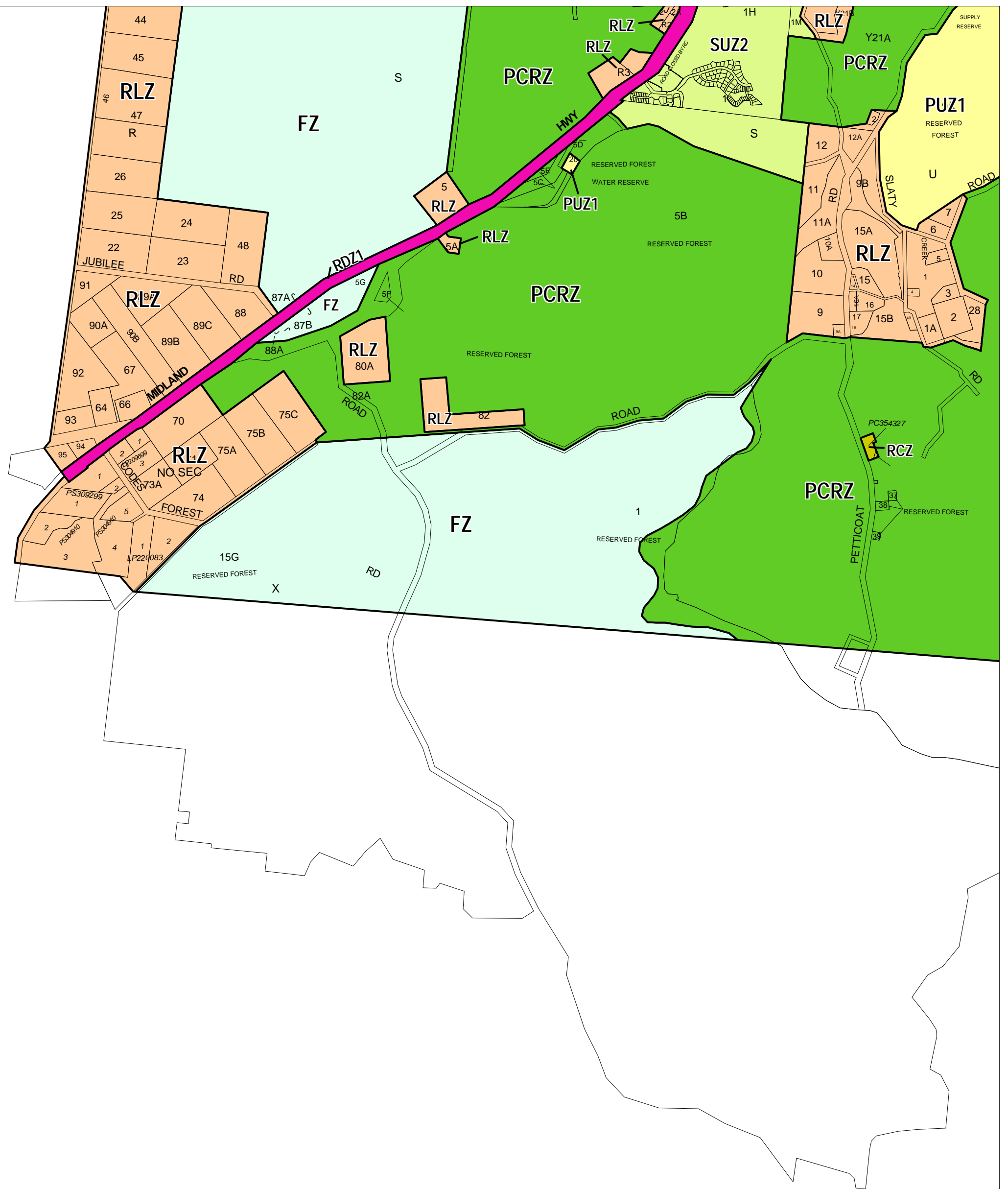


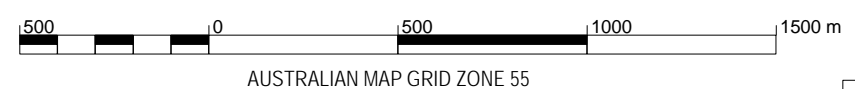
HEPBURN PLANNING SCHEME - LOCAL PROVISION



This publication is copyright. No part may be reproduced by any process except in accordance with the provisions of the Copyright Act. © State of Victoria.

This map should be read in conjunction with additional Planning Overlay Maps (if applicable) as indicated on the INDEX TO MAPS.

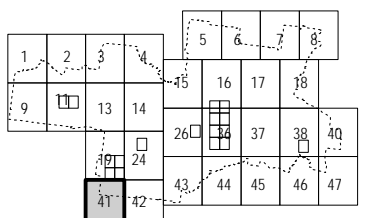
- Public Land**
- Public Conservation And Resource Zone
 - Public Use Zone - Service And Utility
- Rural**
- Farming Zone
 - Rural Conservation Zone
 - Rural Living Zone
- Special Purpose**
- Special Use Zone - Schedule 2



AUSTRALIAN MAP GRID ZONE 55



INDEX TO ADJOINING METRIC SERIES MAP



Printed: 8/9/2008

AMENDMENT C42

ZONES

MAP No 41