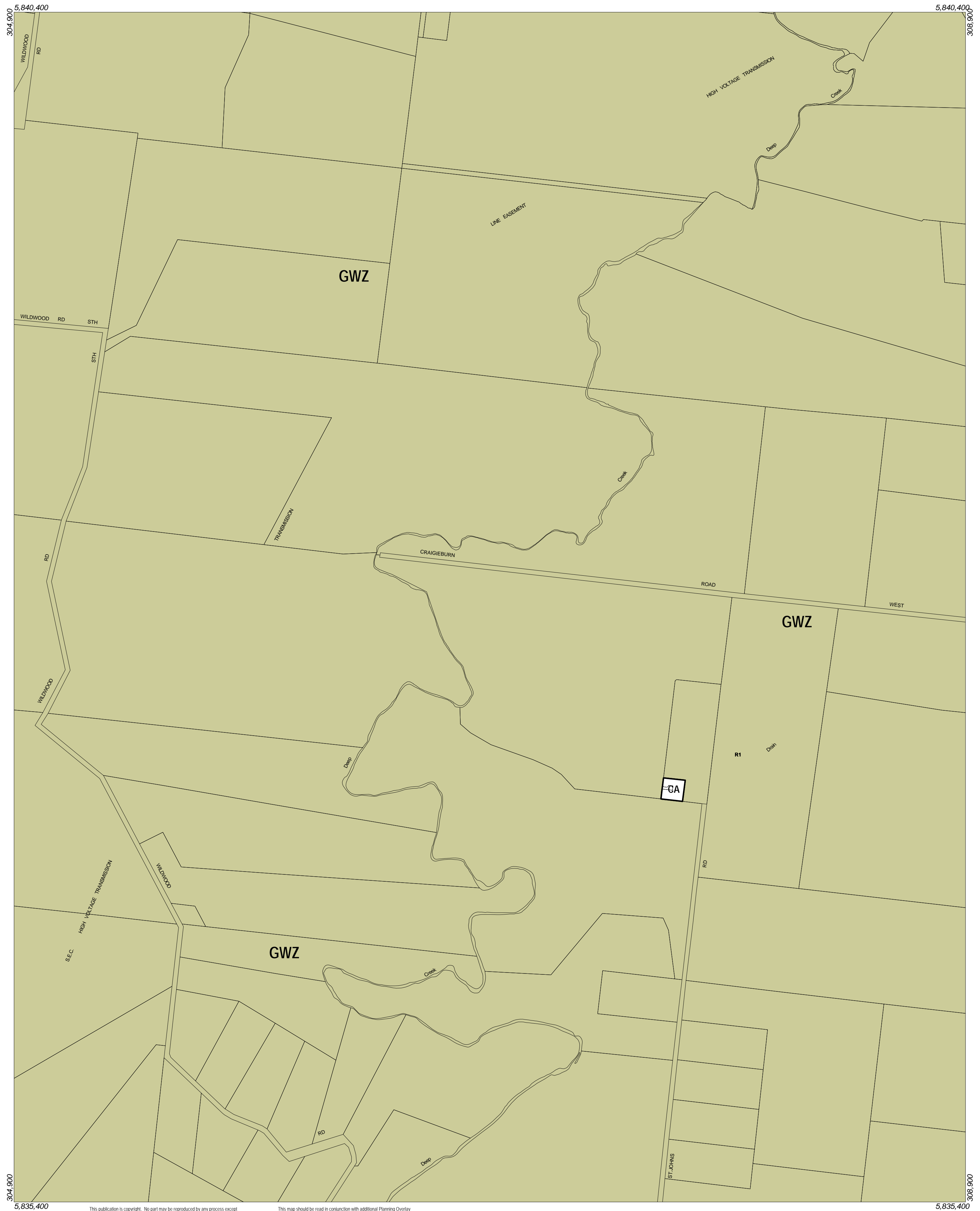


HUME PLANNING SCHEME - LOCAL PROVISION

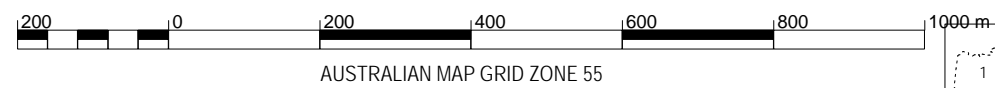


This publication is copyright. No part may be reproduced by any process except in accordance with the provisions of the Copyright Act. © State of Victoria.

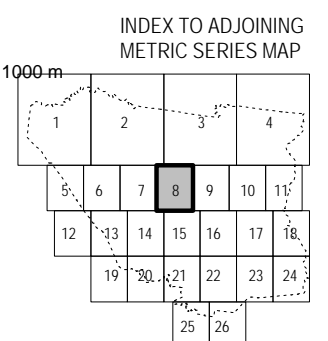
This map should be read in conjunction with additional Planning Overlay Maps (if applicable) as indicated on the INDEX TO MAPS.

- Rural**
- Green Wedge Zone
 - Commonwealth Land**
 - Commonwealth Land Not Controlled By Planning Scheme

ALL LAND ON THIS MAP
IS OUTSIDE THE
URBAN GROWTH BOUNDARY



AUSTRALIAN MAP GRID ZONE 55



Amendment VC23
Printed: 30/4/2004