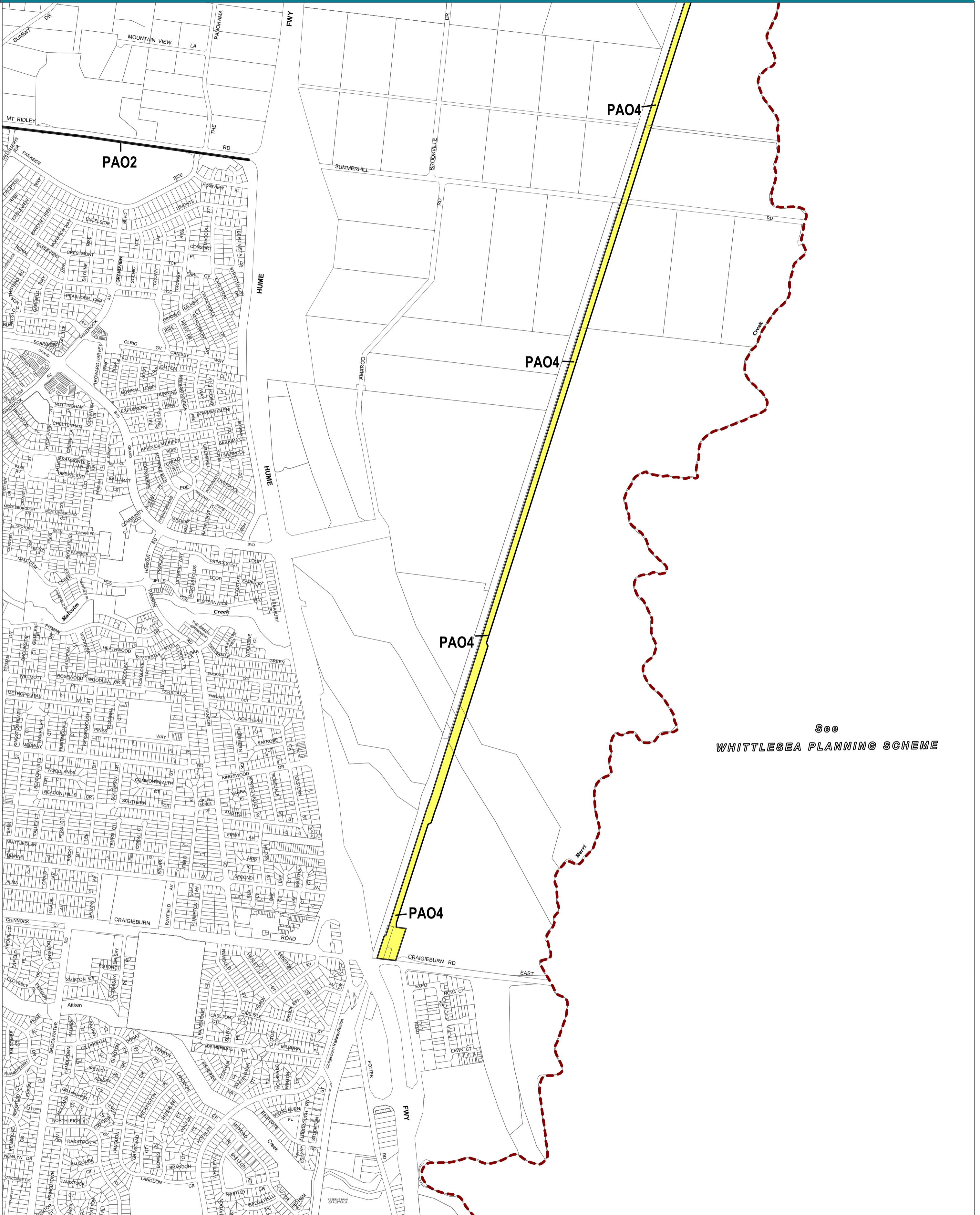


HUME PLANNING SCHEME - LOCAL PROVISION

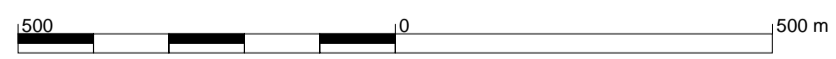


See
WHITTLESEA PLANNING SCHEME

This publication is copyright. No part may be reproduced by any process except in accordance with the provisions of the Copyright Act. © State of Victoria.

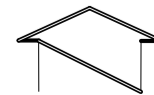
This map should be read in conjunction with additional Planning Overlay Maps (if applicable) as indicated on the INDEX TO MAPS.

- Overlays**
- PAO2 Public Acquisition Overlay 2
 - PAO4 Public Acquisition Overlay 4



AUSTRALIAN MAP GRID ZONE 55

PREPARED BY: Planning Mapping Services



Environment,
Land, Water
and Planning

Printed: 5/8/2016

AMENDMENT GC53

INDEX TO ADJOINING
METRIC SERIES MAP

