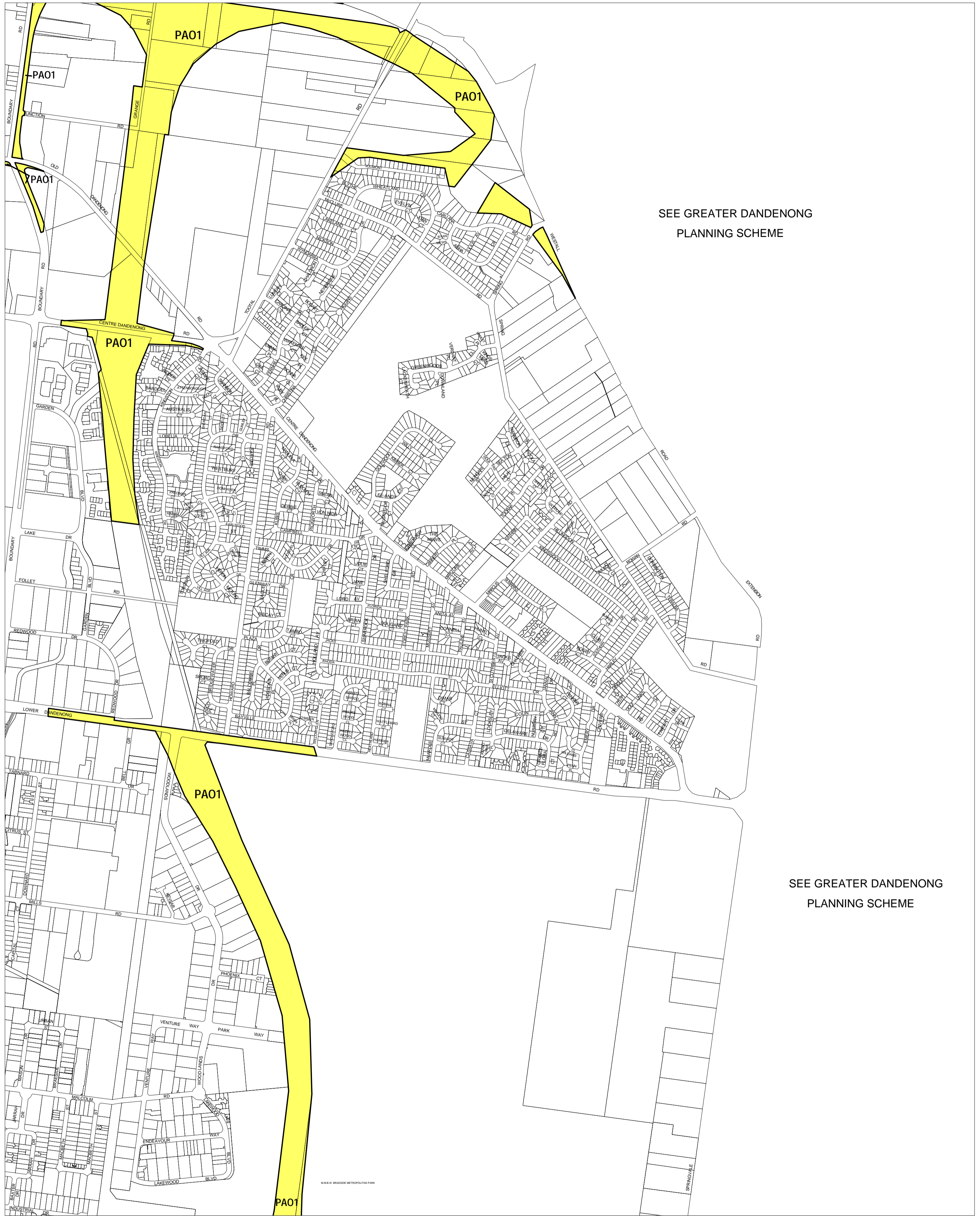


# KINGSTON PLANNING SCHEME - LOCAL PROVISION



SEE GREATER DANDENONG  
PLANNING SCHEME

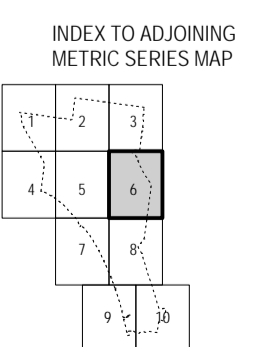
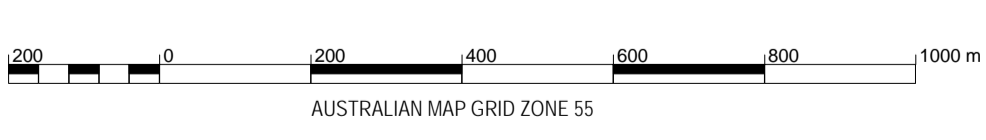
SEE GREATER DANDENONG  
PLANNING SCHEME

This publication is copyright. No part may be reproduced by any process except in accordance with the provisions of the Copyright Act. © State of Victoria.

This map should be read in conjunction with additional Planning Overlay Maps (if applicable) as indicated on the INDEX TO MAPS.

**Overlays**

PAO1 Public Acquisition Overlay 1



Printed: 6/6/2007

**AMENDMENT C33**