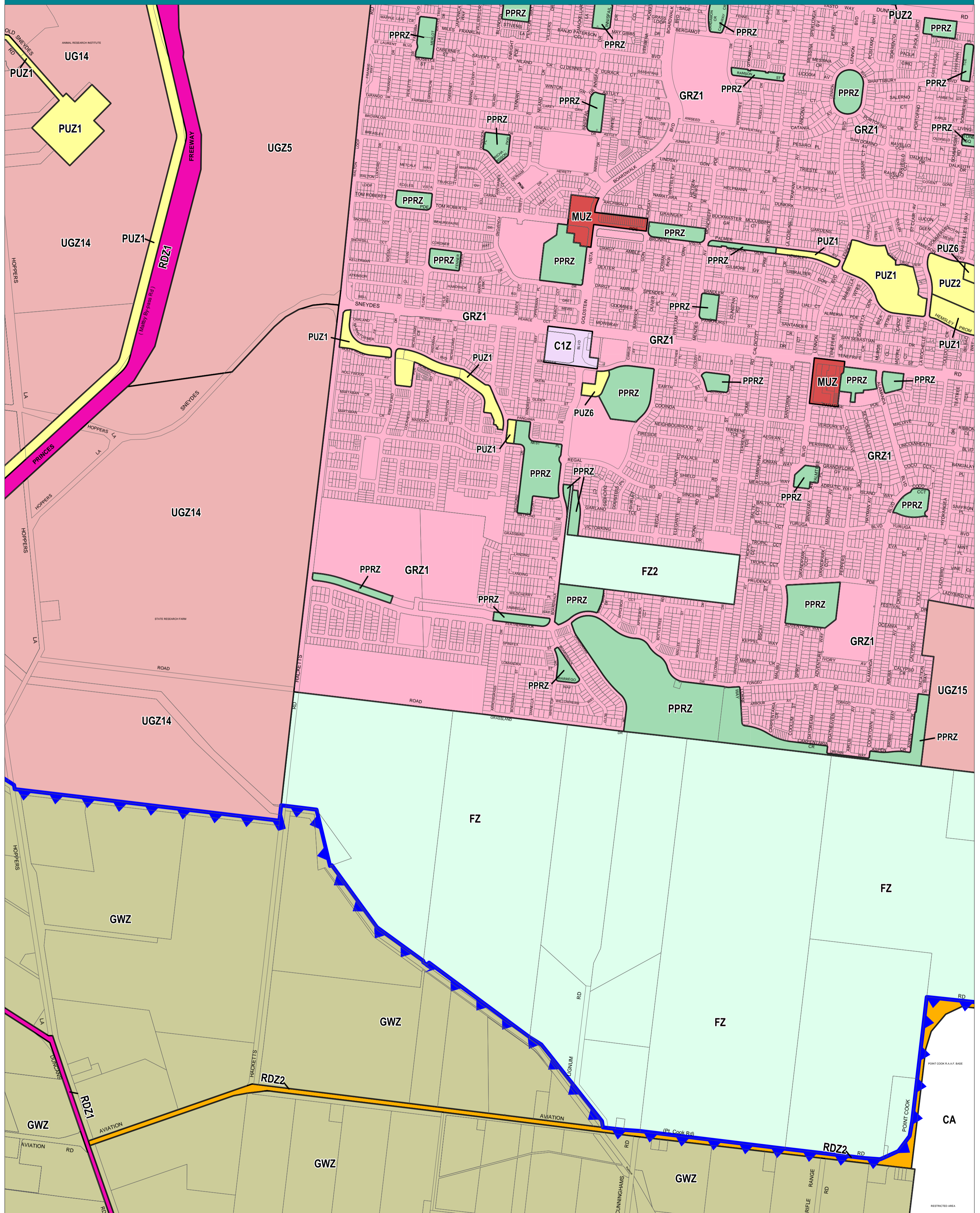


WYNDHAM PLANNING SCHEME - LOCAL PROVISION

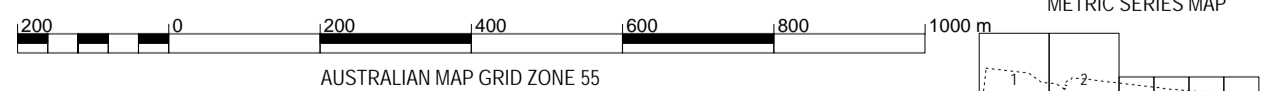


This publication is copyright. No part may be reproduced by any process except in accordance with the provisions of the Copyright Act. © State of Victoria.

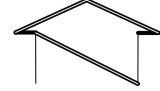
This map should be read in conjunction with additional Planning Overlay Maps (if applicable) as indicated on the INDEX TO MAPS.

Commercial	Rural
C1Z Commercial 1 Zone	FZ Farming Zone
Public Land	FZ2 Farming Zone - Schedule 2
PPRZ Public Park And Recreation Zone	GWZ Green Wedge Zone
PUZ2 Public Use Zone - Education	Special Purpose
PUZ6 Public Use Zone - Local Government	UGZ14 Urban Growth Zone - Schedule 14
PUZ1 Public Use Zone - Service And Utility	UGZ15 Urban Growth Zone - Schedule 15
RDZ1 Road Zone - Category 1	UGZ5 Urban Growth Zone - Schedule 5
RDZ2 Road Zone - Category 2	Commonwealth Land
Residential	CA Commonwealth Land Not Controlled By Planning Scheme
GRZ1 General Residential Zone - Schedule 1	

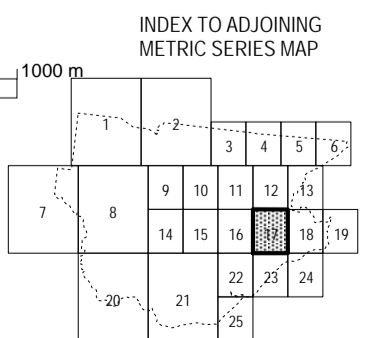
ZONES



PREPARED BY: Planning Mapping Services



Environment, Land, Water and Planning



Printed: 14/12/2015

AMENDMENT C194

MAP No 17