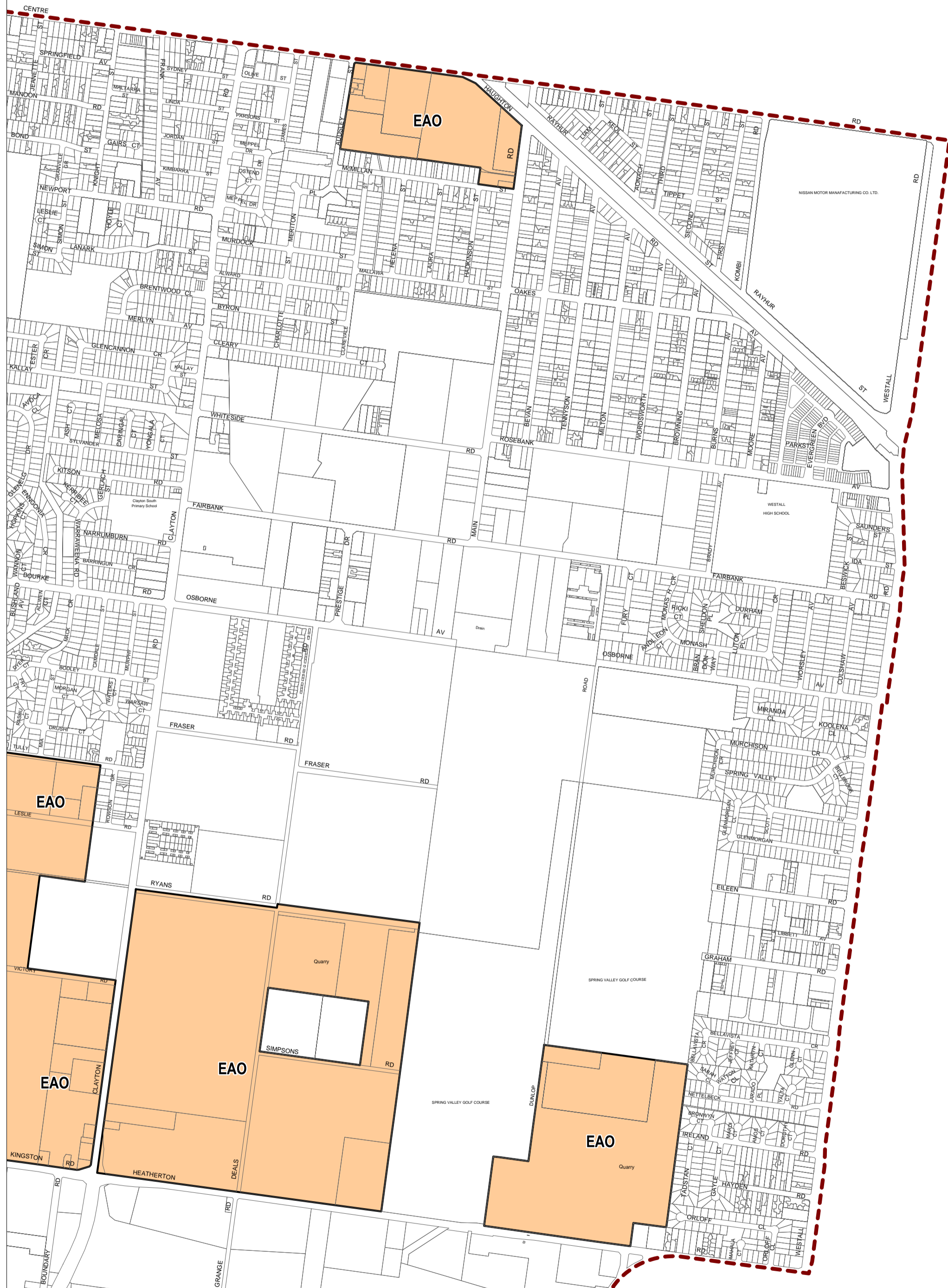


SEE MONASH PLANNING SCHEME



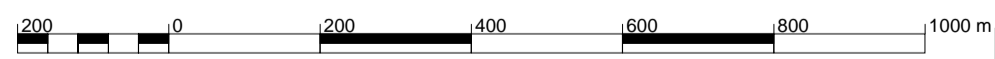
SEE GREATER DANDENONG  
PLANNING SCHEME

This publication is copyright. No part may be reproduced by any process except in accordance with the provisions of the Copyright Act. © State of Victoria.

This map should be read in conjunction with additional Planning Overlay Maps (if applicable) as indicated on the INDEX TO MAPS.

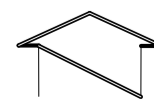
**Overlays**

Environmental Audit Overlay



AUSTRALIAN MAP GRID ZONE 55

PREPARED BY: Planning Mapping Services



Environment,  
Land, Water  
and Planning

Printed: 13/10/2015

AMENDMENT C143

