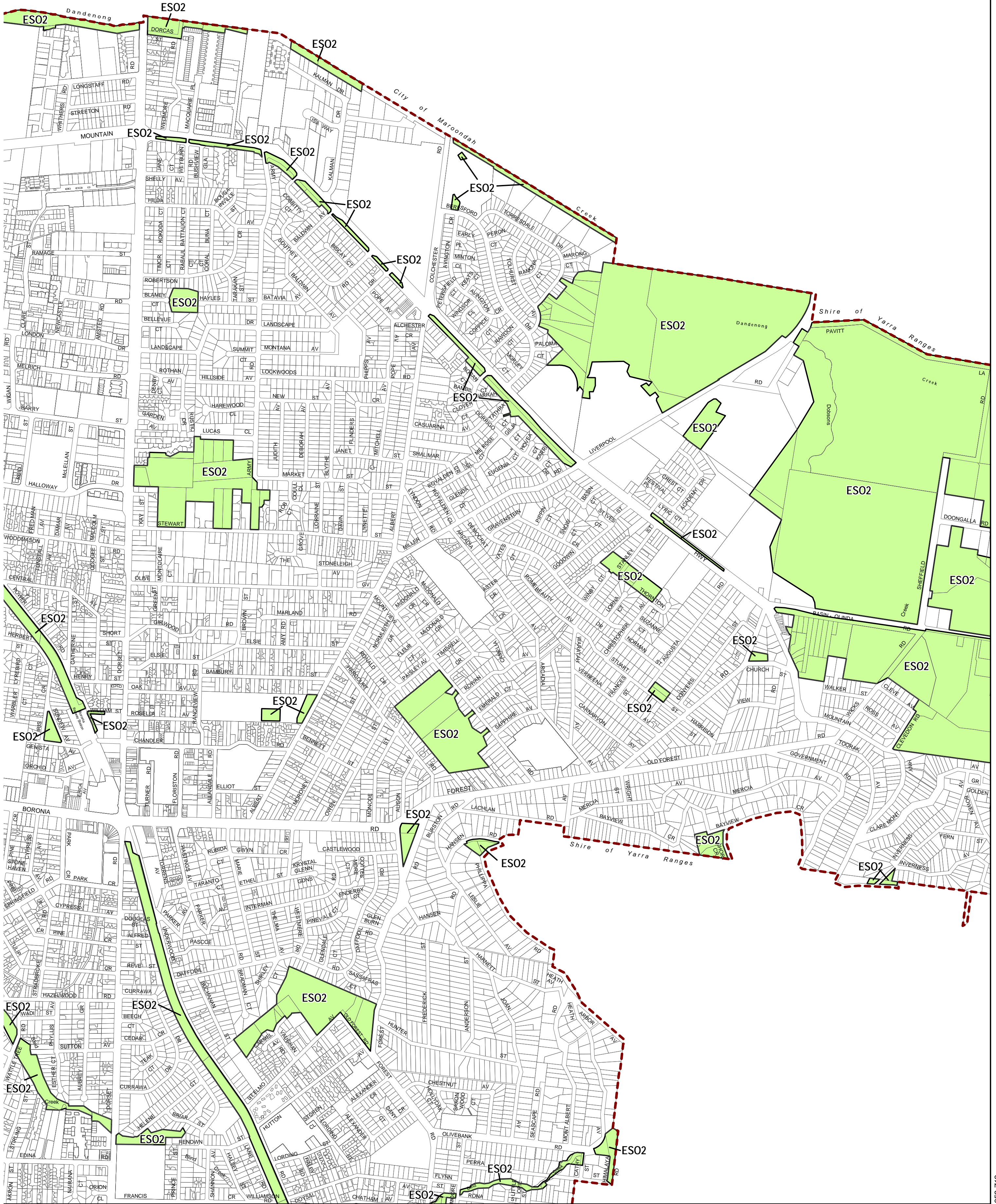


# KNOX PLANNING SCHEME - LOCAL PROVISION

5,811,484

5,811,484

352,712



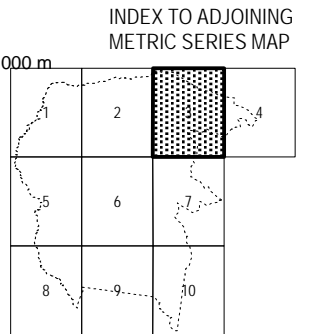
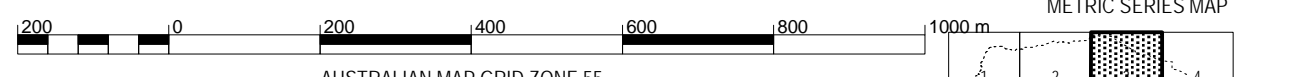
5,806,484

5,806,484

352,712

This publication is copyright. No part may be reproduced by any process except in accordance with the provisions of the Copyright Act. © State of Victoria. This map should be read in conjunction with additional Planning Overlay Maps (if applicable) as indicated on the INDEX TO MAPS.

**Overlays**  
Environmental Significance Overlay - Schedule 2



Printed: 8/4/2013

AMENDMENT C49