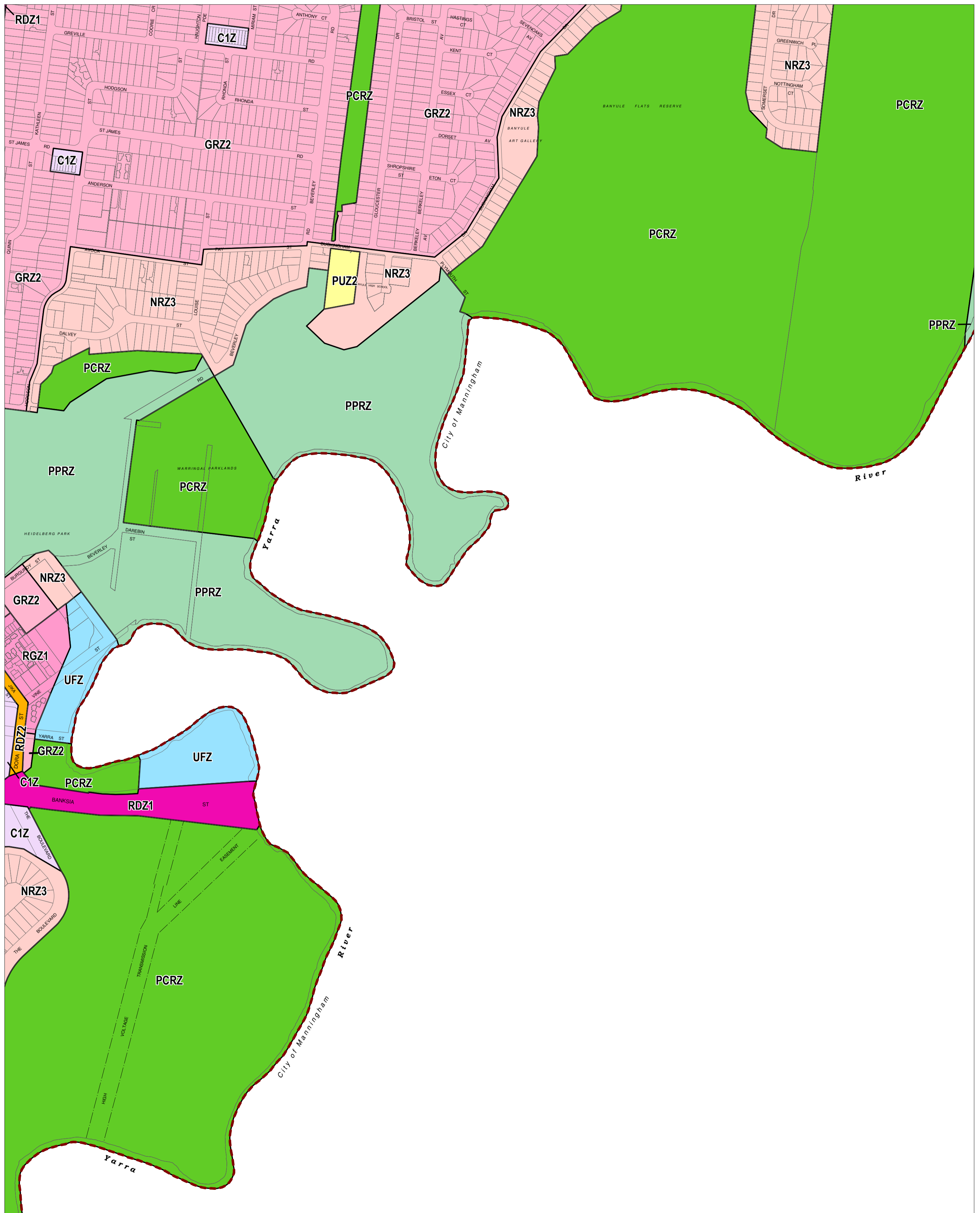
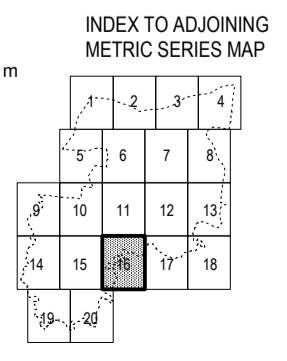
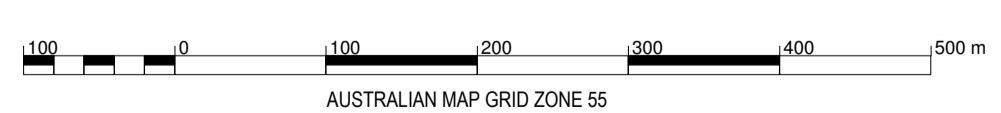


BANYULE PLANNING SCHEME - LOCAL PROVISION



This publication is copyright. No part may be reproduced by any process except in accordance with the provisions of the Copyright Act. © State of Victoria. This map should be read in conjunction with additional Planning Overlay Maps (if applicable) as indicated on the INDEX TO MAPS.

Commercial	C1Z Commercial 1 Zone	GRZ2 General Residential Zone - Schedule 2
Public Land	PCRZ Public Conservation And Resource Zone	NRZ3 Neighbourhood Residential Zone - Schedule 3
PPRZ Public Park And Recreation Zone	PUZ2 Public Use Zone - Education	RDZ1 Residential Growth Zone - Schedule 1
RDZ1 Road Zone - Category 1	RDZ2 Road Zone - Category 2	Special Purpose
NRZ3 Neighbourhood Residential Zone - Schedule 3		UFZ Urban Floodway Zone
GRZ2 General Residential Zone - Schedule 1		



Printed: 22/7/2014

AMENDMENT C100