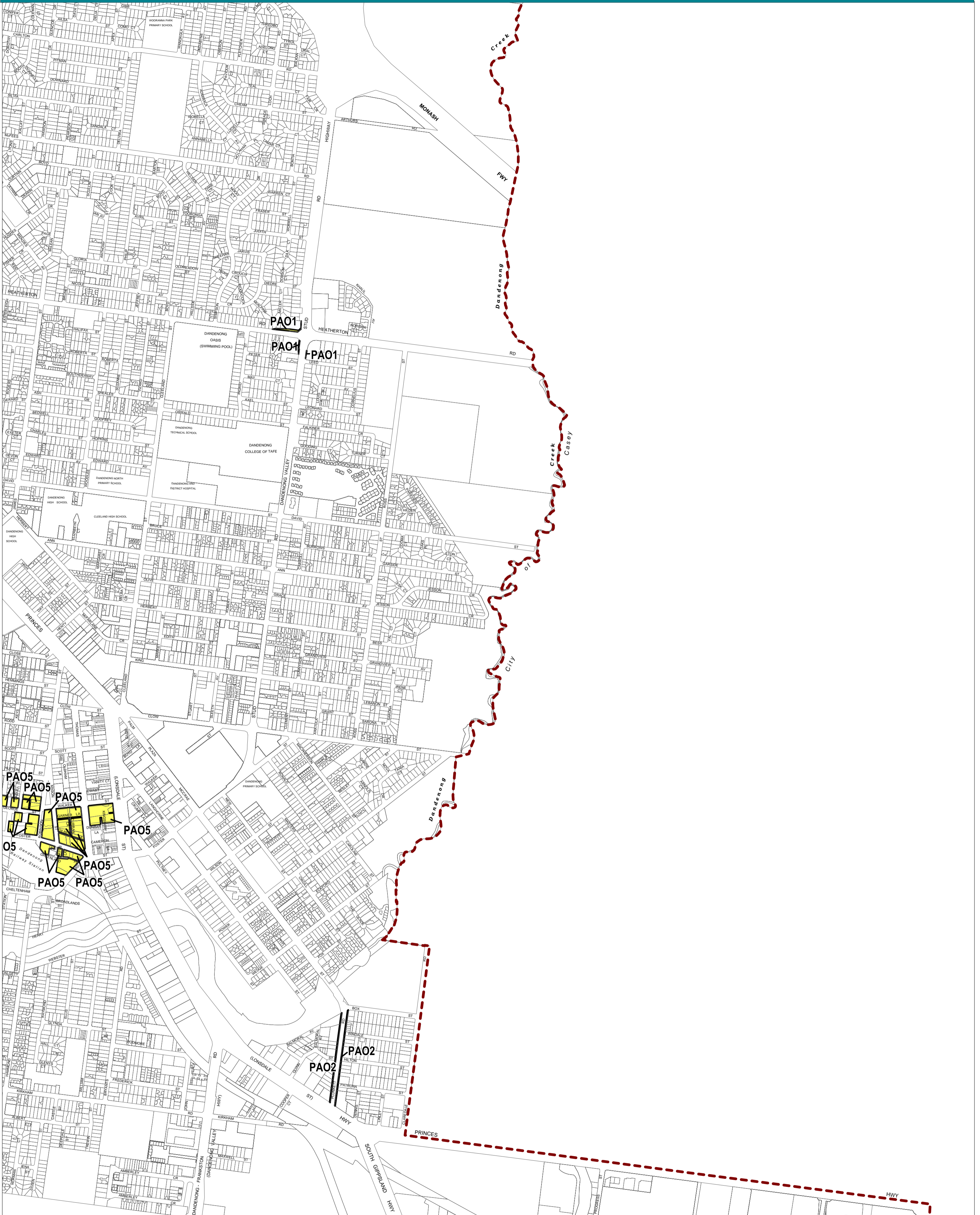


GREATER DANDENONG PLANNING SCHEME - LOCAL PROVISION



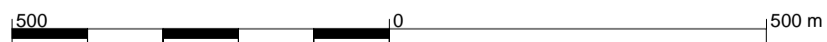
This publication is copyright. No part may be reproduced by any process except in accordance with the provisions of the Copyright Act. © State of Victoria.

This map should be read in conjunction with additional Planning Overlay Maps (if applicable) as indicated on the INDEX TO MAPS.

Overlays

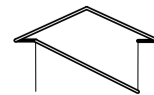
- PAO1 Public Acquisition Overlay 1
- PAO2 Public Acquisition Overlay 2
- PAO5 Public Acquisition Overlay 5

--- Municipal Boundary



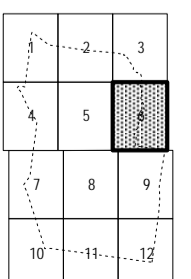
AUSTRALIAN MAP GRID ZONE 55

PREPARED BY: Planning Mapping Services



Environment,
Land, Water
and Planning

INDEX TO ADJOINING METRIC SERIES MAP



Printed: 12/9/2016

AMENDMENT C122