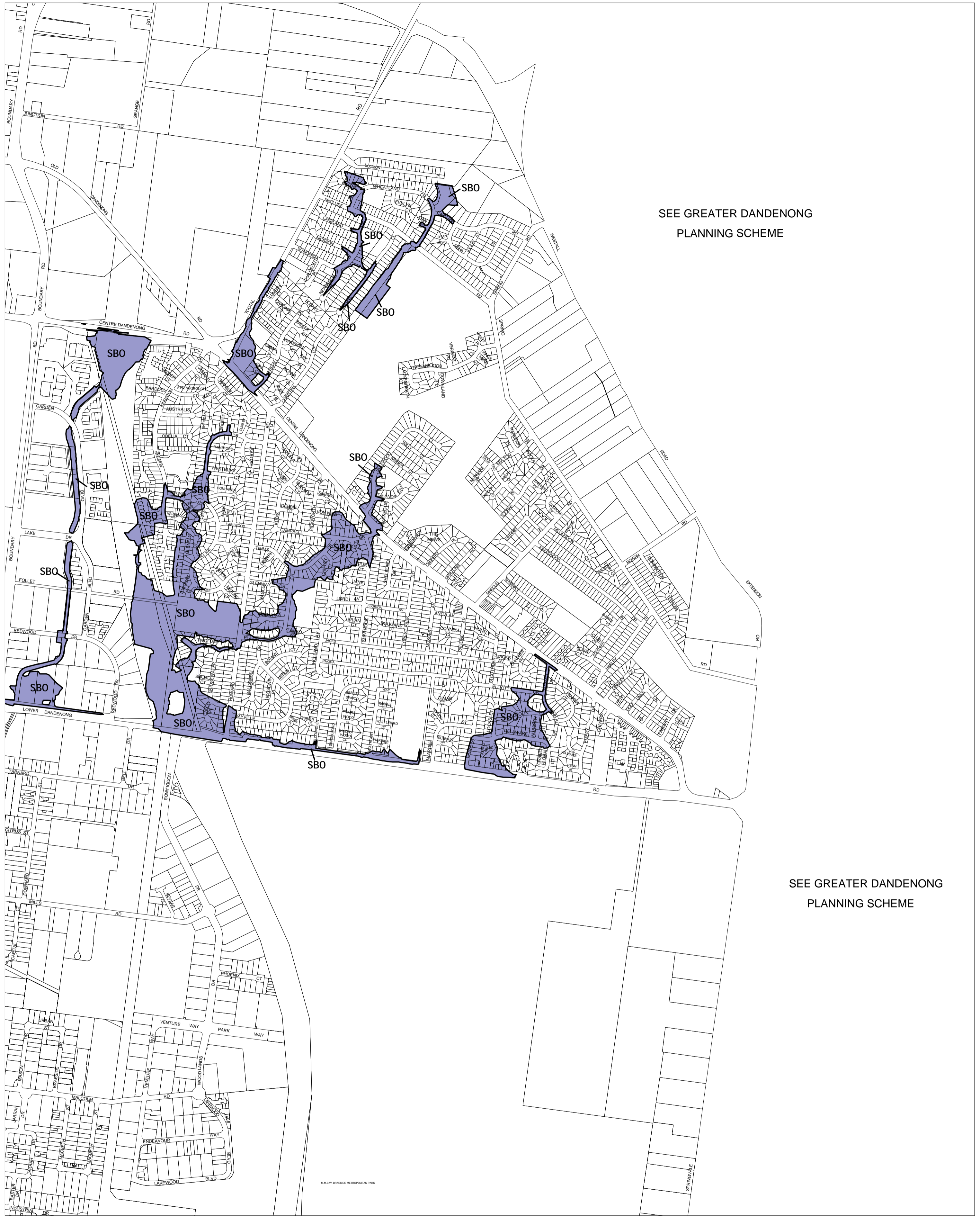


KINGSTON PLANNING SCHEME - LOCAL PROVISION



SEE GREATER DANDENONG
PLANNING SCHEME

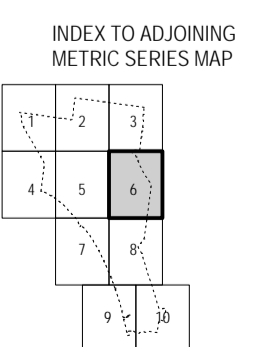
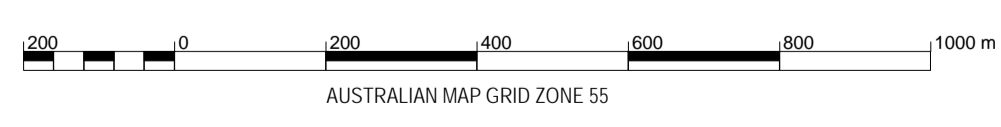
SEE GREATER DANDENONG
PLANNING SCHEME

This publication is copyright. No part may be reproduced by any process except in accordance with the provisions of the Copyright Act. © State of Victoria.

This map should be read in conjunction with additional Planning Overlay Maps (if applicable) as indicated on the INDEX TO MAPS.

Overlays

SBO Special Building Overlay



Printed: 6/6/2007

AMENDMENT C32

SPECIAL BUILDING OVERLAY

MAP No 6SBO