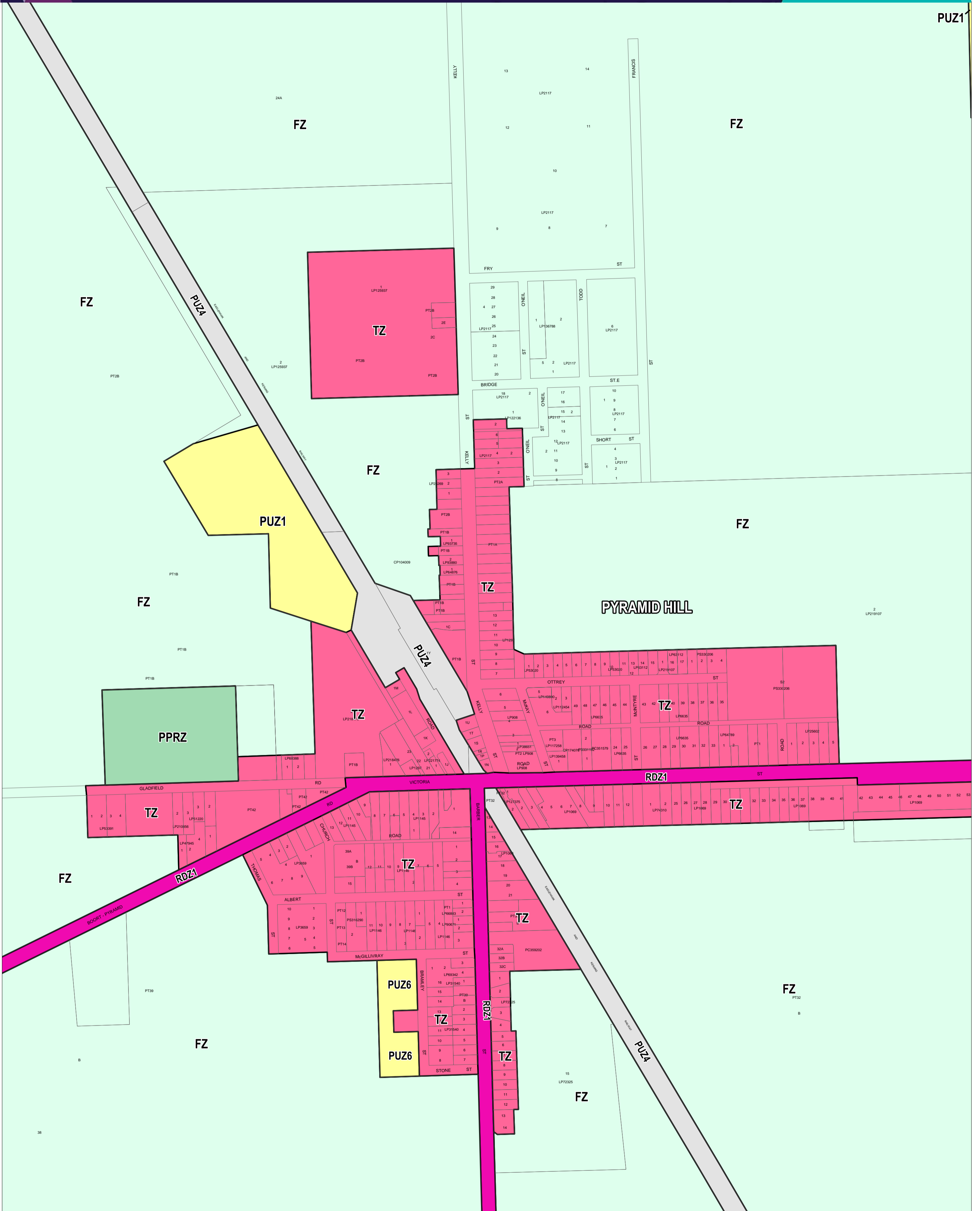


LODDON PLANNING SCHEME - LOCAL PROVISION


PUZ1



This publication is copyright. No part may be reproduced by any process except in accordance with the provisions of the Copyright Act. © State of Victoria.
 This map should be read in conjunction with additional Planning Overlay Maps (if applicable) as indicated on the INDEX TO MAPS.

- Public Land**
- PPRZ Public Park And Recreation Zone
- PUZ6 Public Use Zone - Local Government
- PUZ1 Public Use Zone - Service And Utility
- PUZ4 Public Use Zone - Transport
- RDZ1 Road Zone - Category 1
- Residential**
- TZ Township Zone
- Rural**
- FZ Farming Zone

Municipal Boundary (If shown)



AUSTRALIAN MAP GRID ZONE 55

PREPARED BY: Planning Mapping Services



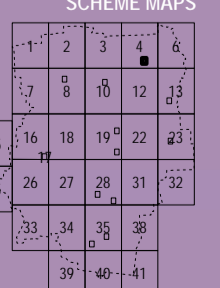
Printed: 16/10/2017

AMENDMENT C39



Environment, Land, Water and Planning

INDEX TO ADJOINING SCHEME MAPS



ZONES

MAP No 5