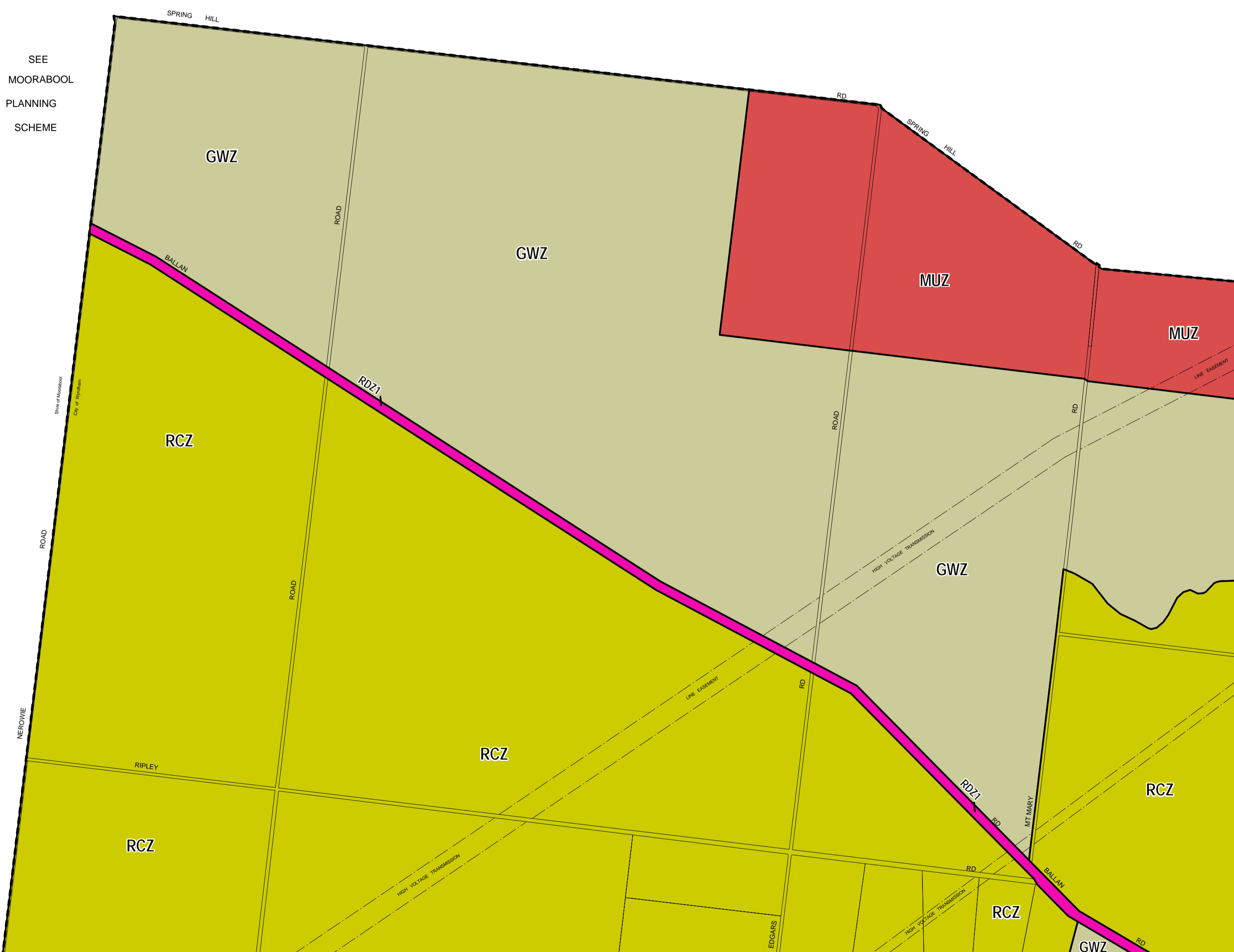


WYNDHAM PLANNING SCHEME - LOCAL PROVISION

SEE MELTON PLANNING SCHEME

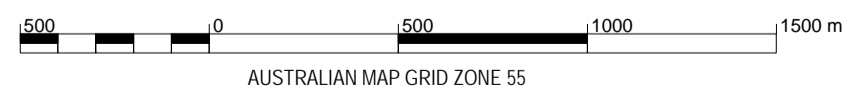


SEE MOORABOOL PLANNING SCHEME

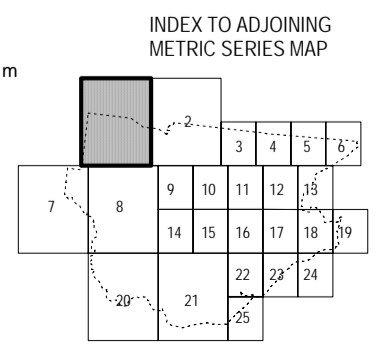
This publication is copyright. No part may be reproduced by any process except in accordance with the provisions of the Copyright Act. © State of Victoria.

This map should be read in conjunction with additional Planning Overlay Maps (if applicable) as indicated on the INDEX TO MAPS.

Public Land	Road Zone - Category 1
Residential	MUZ Mixed Use Zone
Rural	GWZ Green Wedge Zone
	RCZ Rural Conservation Zone



AUSTRALIAN MAP GRID ZONE 55



Printed: 19/7/2010

AMENDMENT VC68

ZONES

MAP No 1