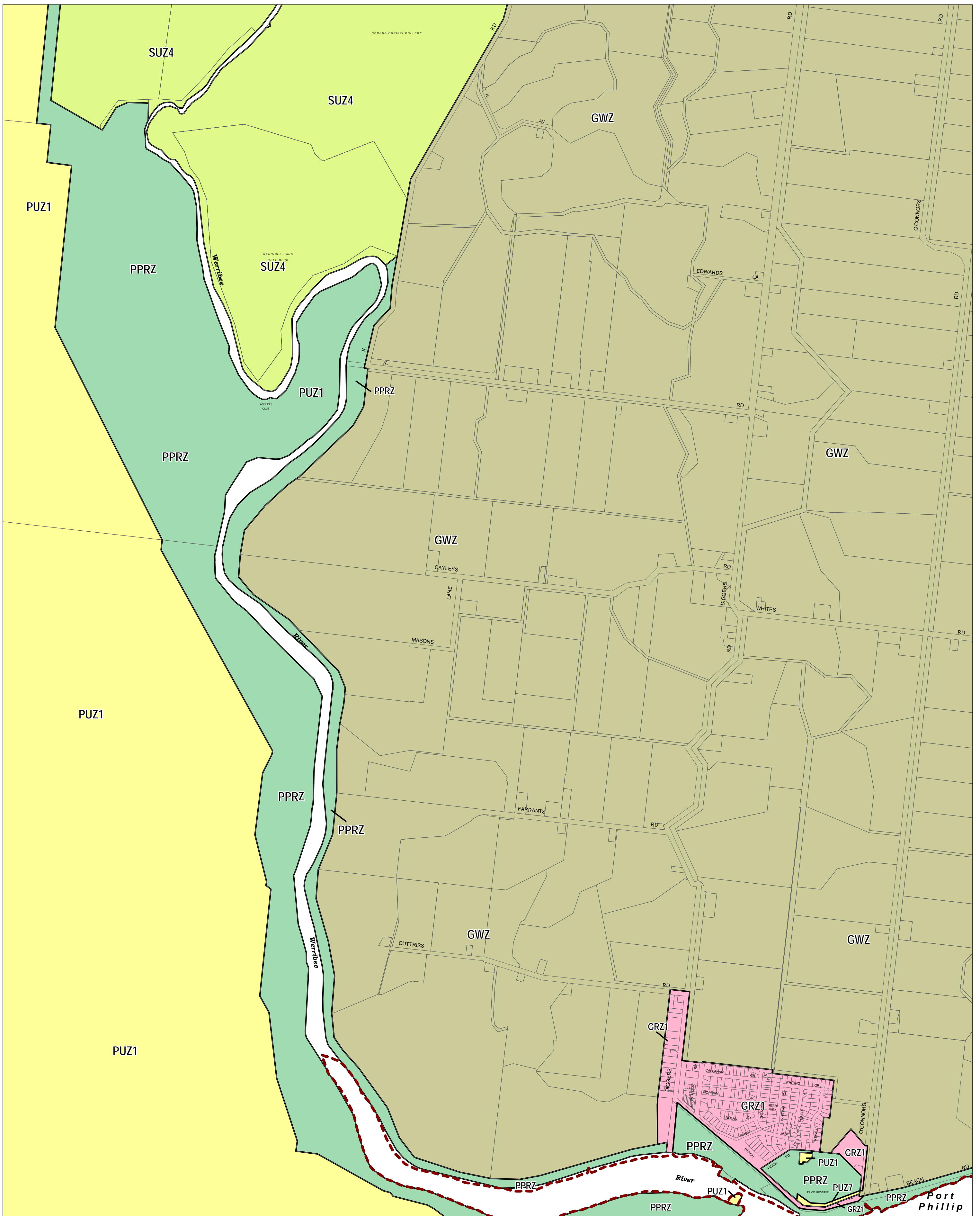
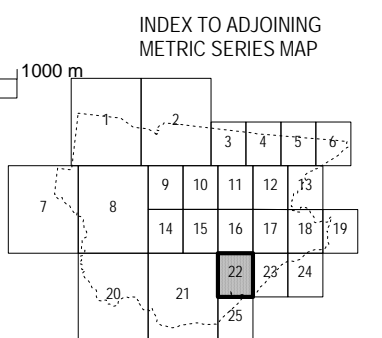
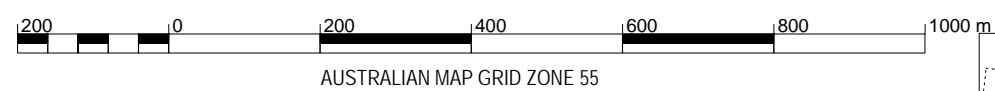


WYNDHAM PLANNING SCHEME - LOCAL PROVISION



This publication is copyright. No part may be reproduced by any process except in accordance with the provisions of the Copyright Act. © State of Victoria. This map should be read in conjunction with additional Planning Overlay Maps (if applicable) as indicated on the INDEX TO MAPS.

- Public Land**
- PPRZ Public Park And Recreation Zone
 - PUZ7 Public Use Zone - Other Public Use
 - PUZ1 Public Use Zone - Service And Utility
- Residential**
- GRZ1 General Residential Zone - Schedule 1
- Rural**
- GWZ Green Wedge Zone
- Special Purpose**
- SUZ4 Special Use Zone - Schedule 4



ALL LAND ON THIS MAP IS OUTSIDE THE URBAN GROWTH BOUNDARY

Printed: 29/5/2014

AMENDMENT GC9