


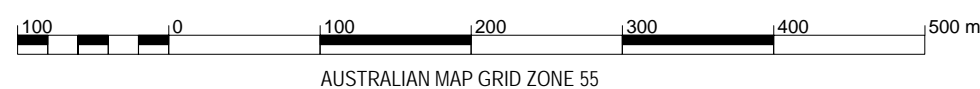
BANYULE PLANNING SCHEME - LOCAL PROVISION



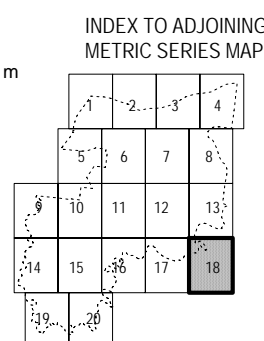
This publication is copyright. No part may be reproduced by any process except in accordance with the provisions of the Copyright Act. © State of Victoria. This map should be read in conjunction with additional Planning Overlay Maps (if applicable) as indicated on the INDEX TO MAPS.

Overlays

LSIO	Land Subject To Inundation Overlay
------	------------------------------------



AUSTRALIAN MAP GRID ZONE 55



Printed: 12/7/2007