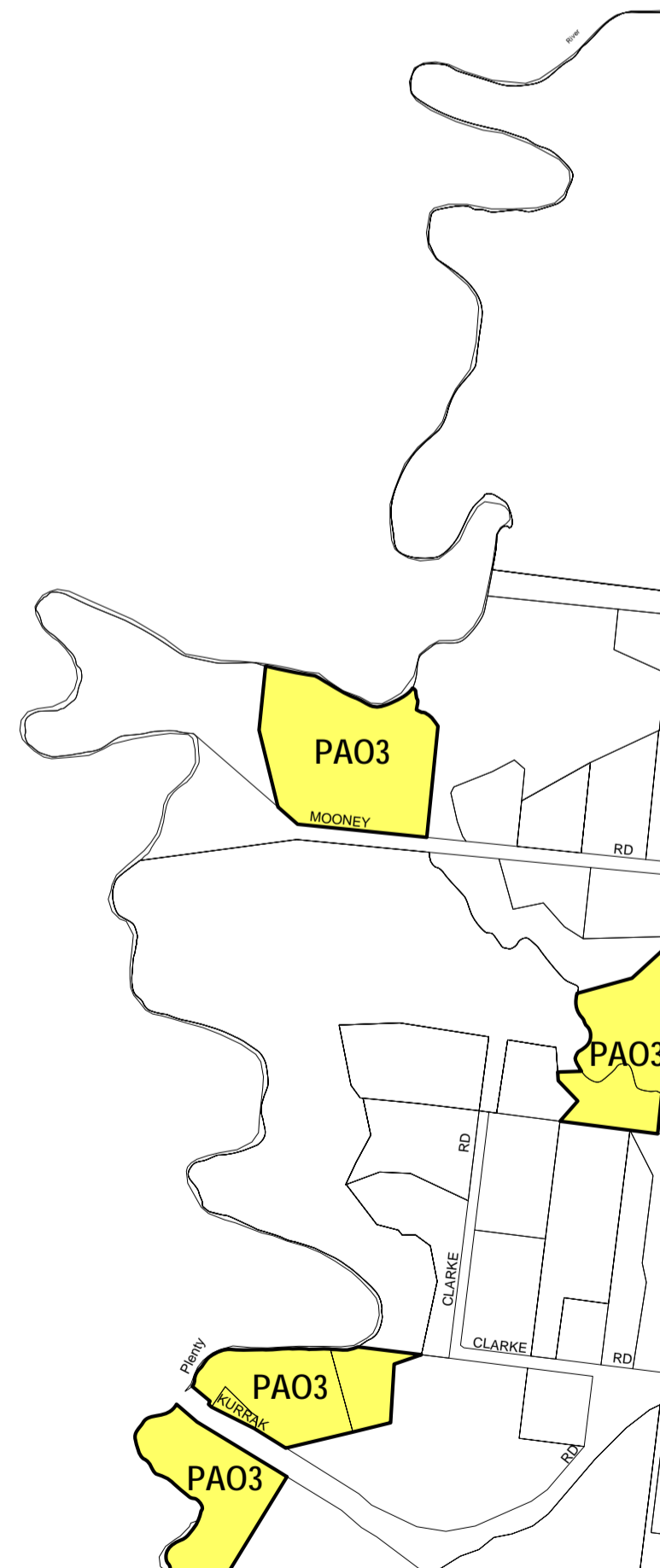

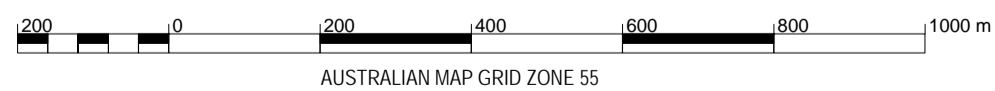


NILLUMBIK PLANNING SCHEME - LOCAL PROVISION

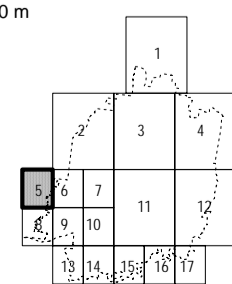


This publication is copyright. No part may be reproduced by any process except in accordance with the provisions of the Copyright Act. © State of Victoria. This map should be read in conjunction with additional Planning Overlay Maps (if applicable) as indicated on the INDEX TO MAPS.

Overlays	
	Public Acquisition Overlay 3



INDEX TO ADJOINING METRIC SERIES MAP



Printed: 30/4/2010