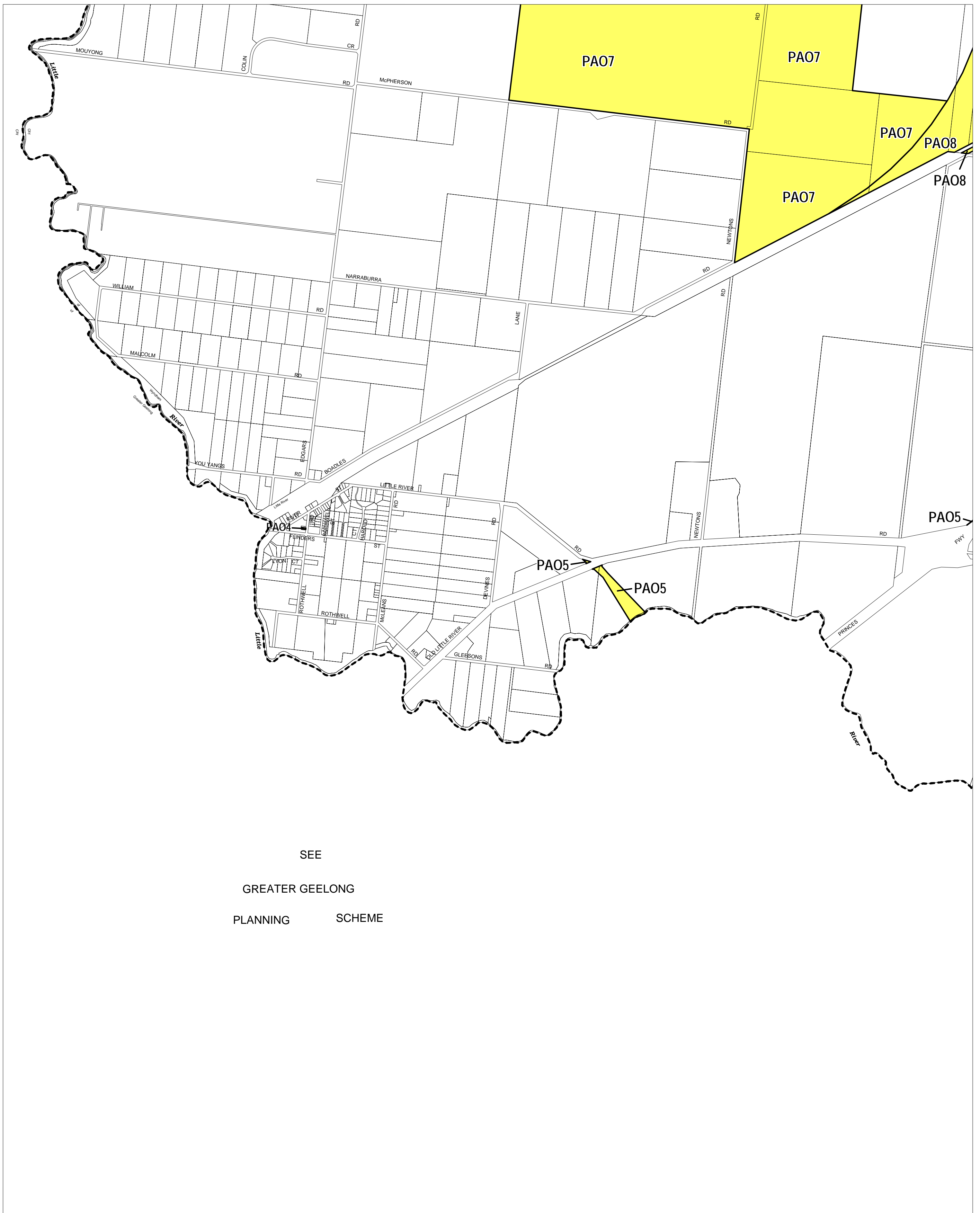


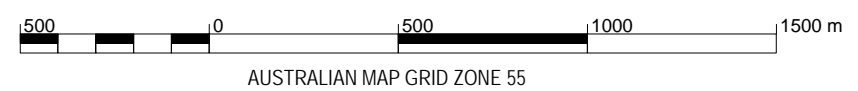
WYNDHAM PLANNING SCHEME - LOCAL PROVISION



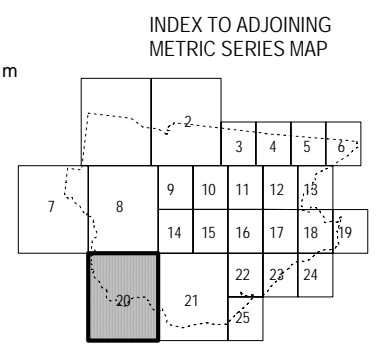
SEE
GREATER GEELONG
PLANNING SCHEME

This publication is copyright. No part may be reproduced by any process except in accordance with the provisions of the Copyright Act. © State of Victoria.
This map should be read in conjunction with additional Planning Overlay Maps (if applicable) as indicated on the INDEX TO MAPS.

Overlays	
	Public Acquisition Overlay 4
	Public Acquisition Overlay 5
	Public Acquisition Overlay 7
	Public Acquisition Overlay 8



AUSTRALIAN MAP GRID ZONE 55



Printed: 20/7/2010

AMENDMENT VC68