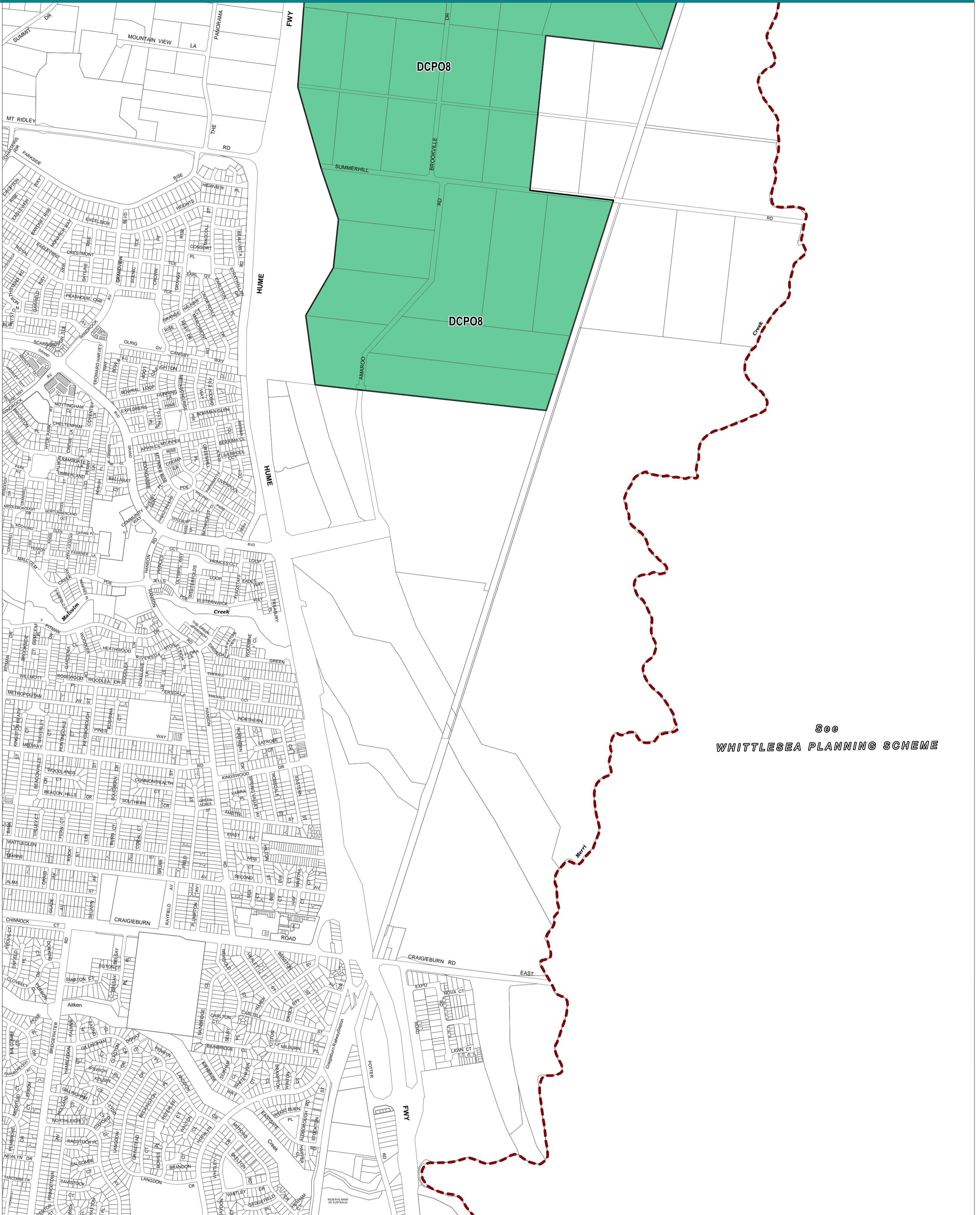


# HUME PLANNING SCHEME - LOCAL PROVISION



See  
WHITTLESEA PLANNING SCHEME

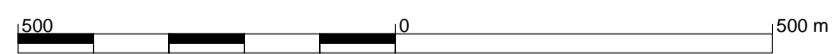
This publication is copyright. No part may be reproduced by any process except in accordance with the provisions of the Copyright Act. © State of Victoria.

This map should be read in conjunction with additional Planning Overlay Maps (if applicable) as indicated on the INDEX TO MAPS.

**Overlays**

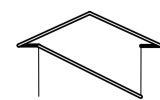
- DCPO8 Development Contributions Plan Overlay - Schedule 8

----- Municipal Boundary



AUSTRALIAN MAP GRID ZONE 55

PREPARED BY: Planning Mapping Services



Environment, Land, Water and Planning

Printed: 19/8/2016

AMENDMENT C198

