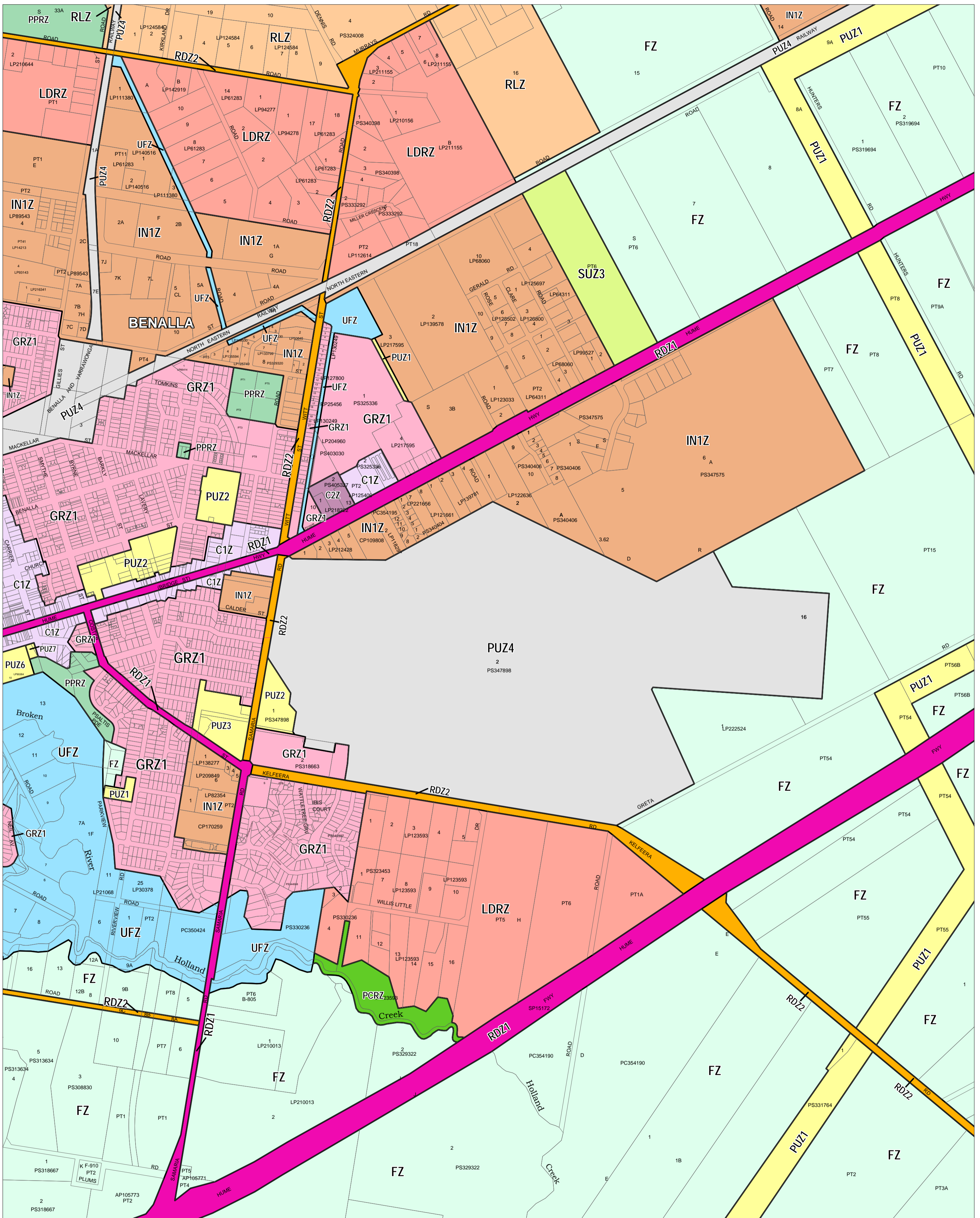
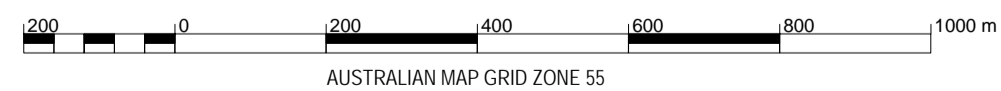


BENALLA PLANNING SCHEME - LOCAL PROVISION

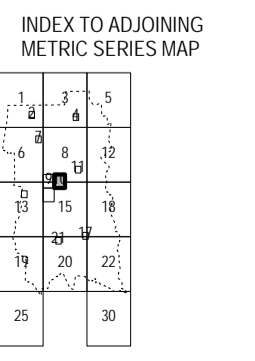


This publication is copyright. No part may be reproduced by any process except in accordance with the provisions of the Copyright Act. © State of Victoria. This map should be read in conjunction with additional Planning Overlay Maps (if applicable) as indicated on the INDEX TO MAPS.

Commercial	Public Use Zone - Local Government	Rural
C1Z Commercial 1 Zone	PUZ6	LDRZ Low Density Residential Zone
C2Z Commercial 2 Zone	PUZ7 Public Use Zone - Other Public Use	FZ Farming Zone
Industrial	PUZ1 Public Use Zone - Service And Utility	RLZ Rural Living Zone
IN1Z Industrial 1 Zone	PUZ2 Public Use Zone - Transport	Special Purpose
Public Land	RDZ1 Road Zone - Category 1	SUZ3 Special Use Zone - Schedule 3
PPRZ Public Park And Recreation Zone	RDZ2 Road Zone - Category 2	UFZ Urban Floodway Zone
PUZ2 Public Use Zone - Education	Residential	
PUZ3 Public Use Zone - Health And Community	GRZ1 General Residential Zone - Schedule 1	



AUSTRALIAN MAP GRID ZONE 55



Printed: 30/5/2014

AMENDMENT GC12