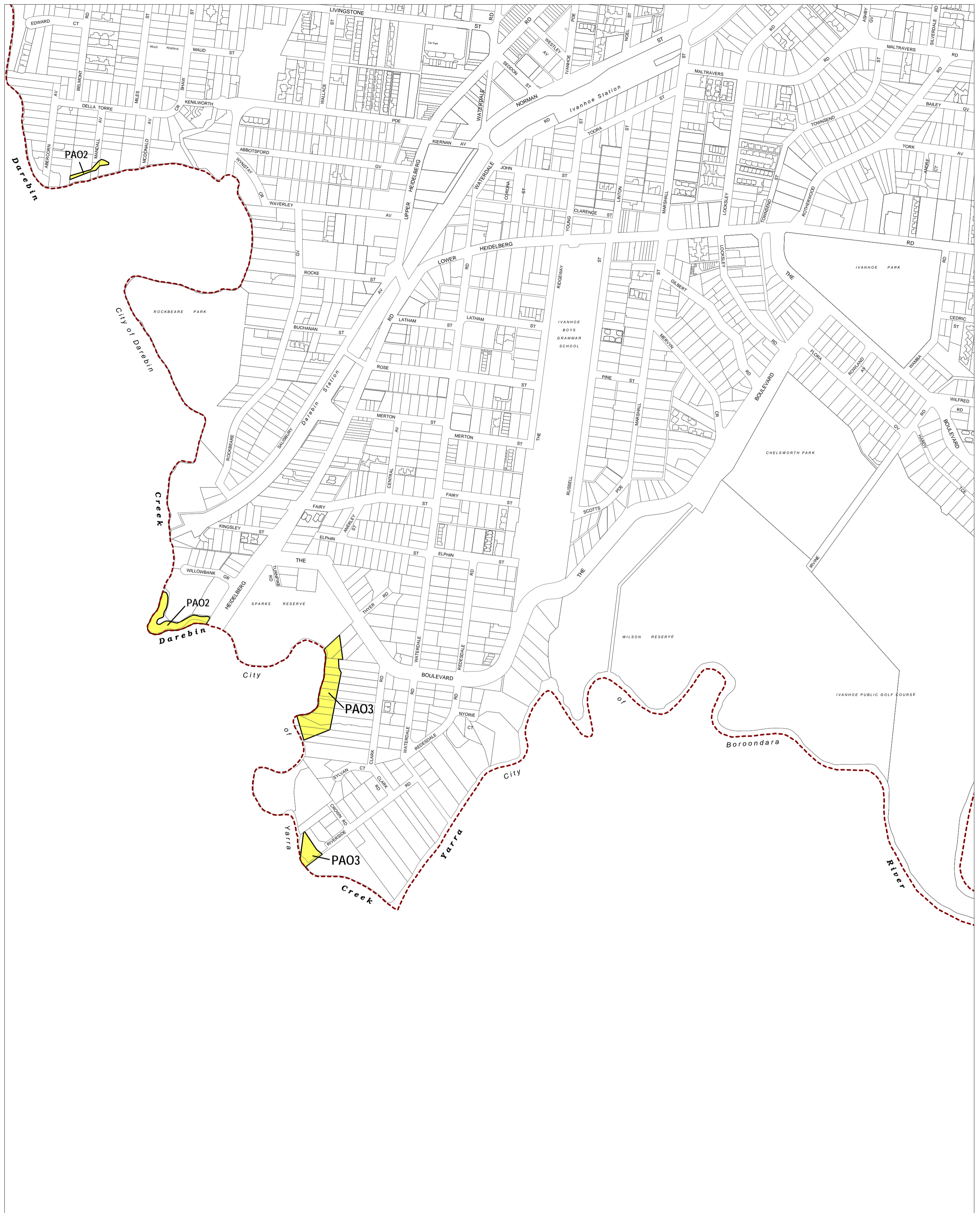
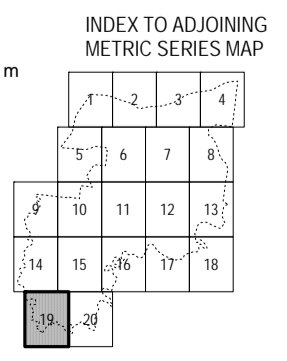
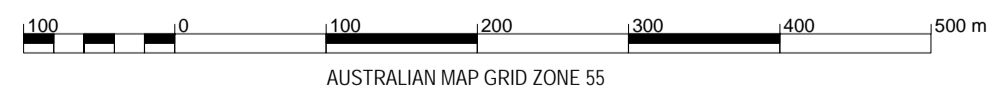


BANYULE PLANNING SCHEME - LOCAL PROVISION



This publication is copyright. No part may be reproduced by any process except in accordance with the provisions of the Copyright Act. © State of Victoria.
 This map should be read in conjunction with additional Planning Overlay Maps (if applicable) as indicated on the INDEX TO MAPS.

Overlays	Description
PAO2	Public Acquisition Overlay 2
PAO3	Public Acquisition Overlay 3



Printed: 30/12/2011

AMENDMENT C79