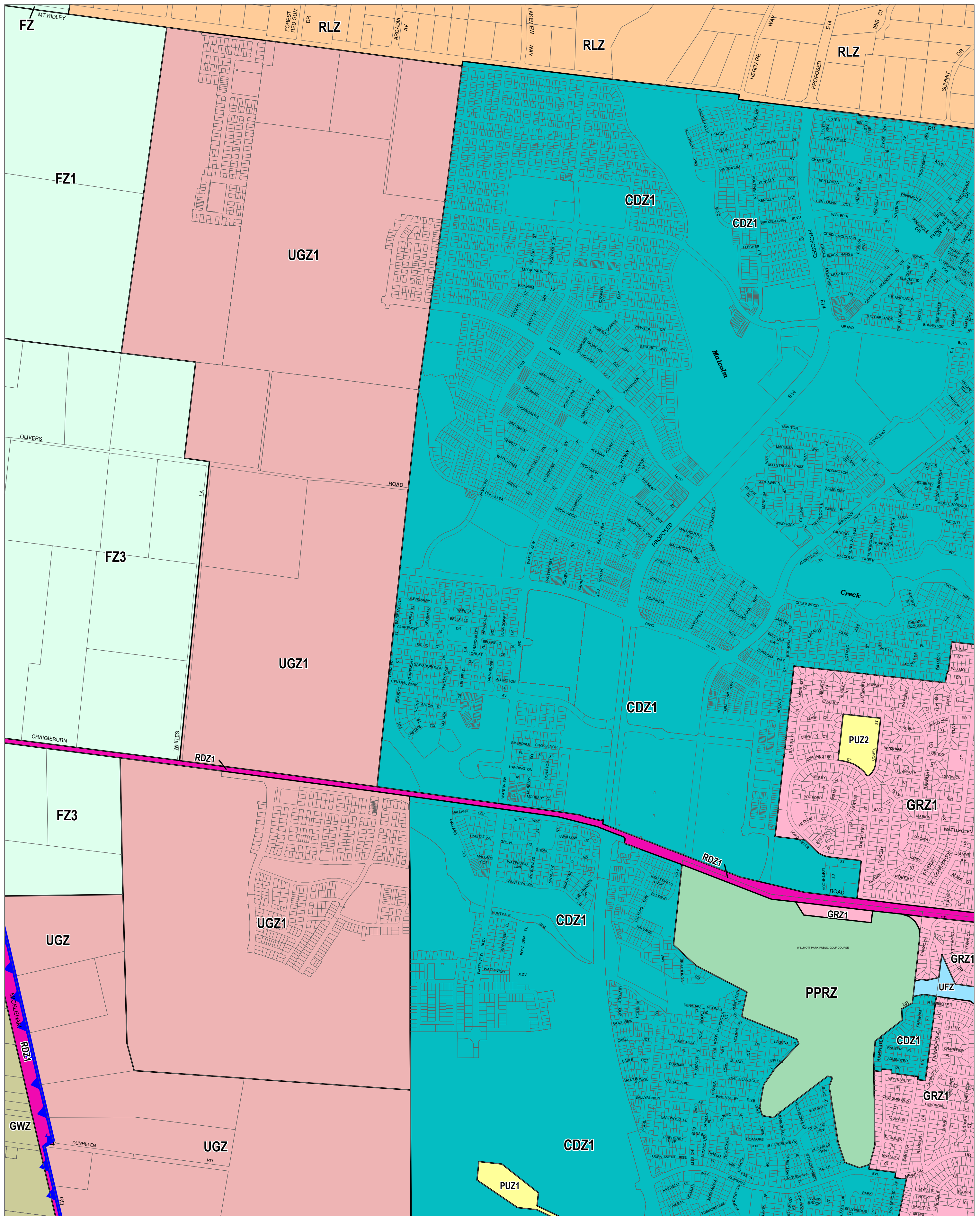


HUME PLANNING SCHEME - LOCAL PROVISION



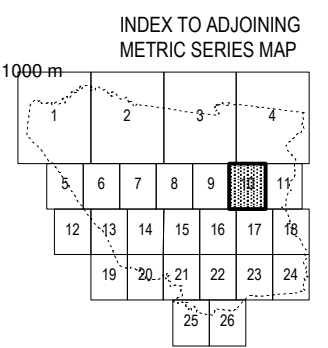
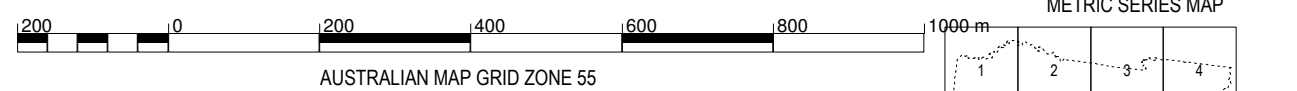
This publication is copyright. No part may be reproduced by any process except in accordance with the provisions of the Copyright Act. © State of Victoria.

This map should be read in conjunction with additional Planning Overlay Maps (if applicable) as indicated on the INDEX TO MAPS.

- Public Land**
- PPRZ Public Park And Recreation Zone
 - PUZ2 Public Use Zone - Education
 - PUZ1 Public Use Zone - Service And Utility
 - RDZ1 Road Zone - Category 1
- Residential**
- GRZ1 General Residential Zone - Schedule 1
- Rural**
- FZ Farming Zone
 - FZ1 Farming Zone - Schedule 1

- Special Purpose**
- CDZ1 Comprehensive Development Zone - Schedule 1
 - UFZ Urban Floodway Zone
 - UGZ Urban Growth Zone
 - UGZ1 Urban Growth Zone - Schedule 1

- FZ3 Farming Zone - Schedule 3
- GWZ Green Wedge Zone
- RLZ Rural Living Zone



Printed: 30/5/2014

AMENDMENT GC9