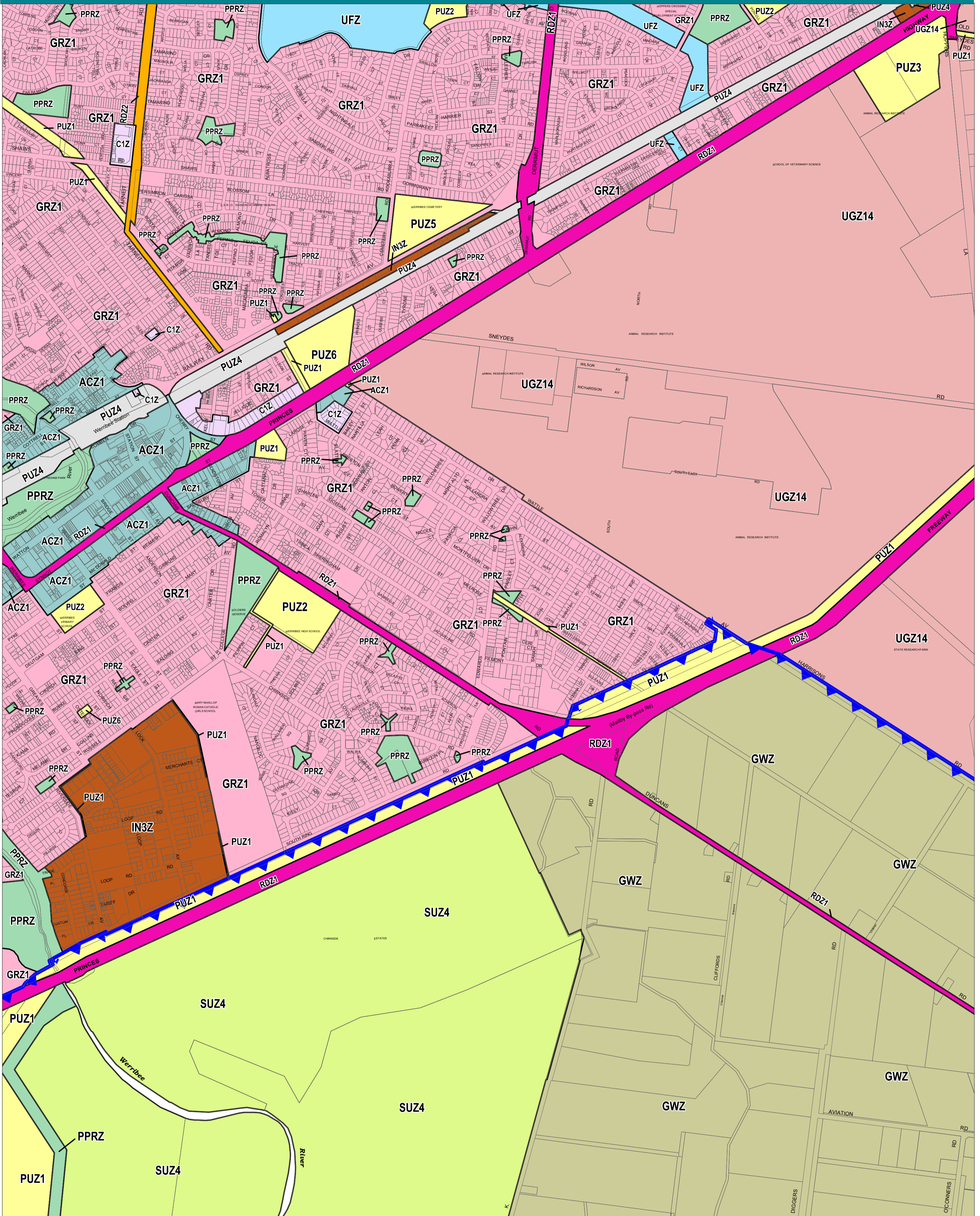


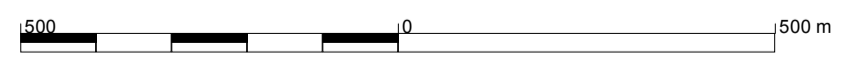
# WYNDHAM PLANNING SCHEME - LOCAL PROVISION



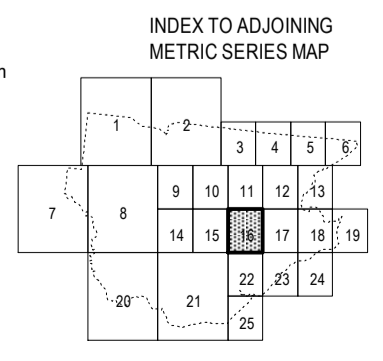
This publication is copyright. No part may be reproduced by any process except in accordance with the provisions of the Copyright Act 1968, State of Victoria. This map should be read in conjunction with additional Planning Overlay Maps (if applicable) as indicated on the INDEX TO MAPS.

Commercial	Industrial	Public Land	Rural	Special Purpose	Public Use Zone - Service And Utility	Public Use Zone - Transport	Road Zone - Category 1	Road Zone - Category 2	General Residential Zone - Schedule 1	Green Wedge Zone	Activity Centre Zone - Schedule 1	Special Use Zone - Schedule 4	Urban Floodway Zone	Urban Growth Zone - Schedule 14
C1Z	IN3Z	PPRZ	PUZ2	ACZ1	PUZ1	PUZ4	RDZ1	RDZ2	GRZ1	GWZ	ACZ1	SUZ4	UFZ	UGZ14

--- Municipal Boundary  
--- Land Outside Urban Growth Boundary  
--- Urban Growth Boundary



AUSTRALIAN MAP GRID ZONE 55  
 PREPARED BY: Planning Mapping Services



Printed: 15/9/2016

AMENDMENT C216