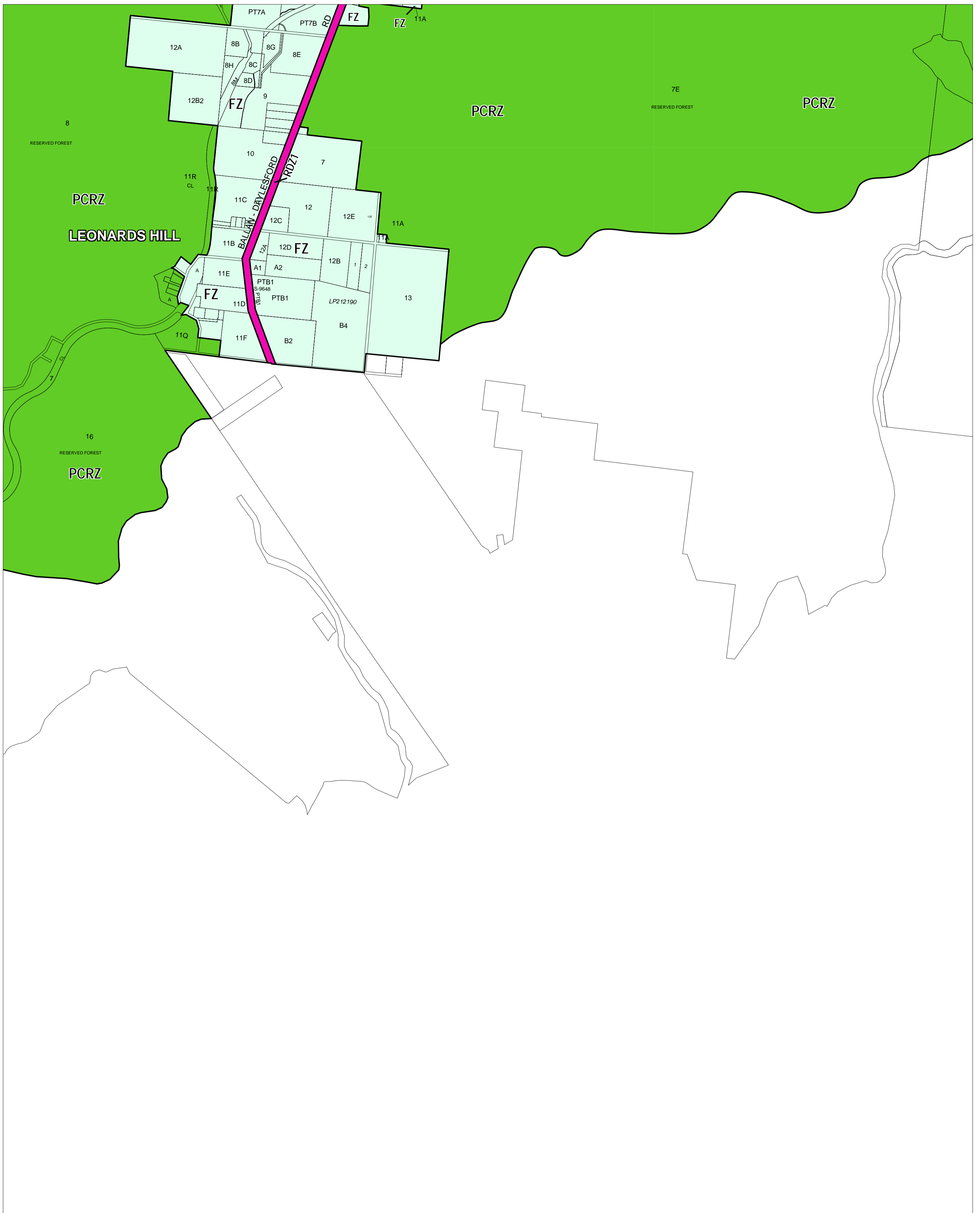


# HEPBURN PLANNING SCHEME - LOCAL PROVISION



This publication is copyright. No part may be reproduced by any process except in accordance with the provisions of the Copyright Act. © State of Victoria.

This map should be read in conjunction with additional Planning Overlay Maps (if applicable) as indicated on the INDEX TO MAPS.

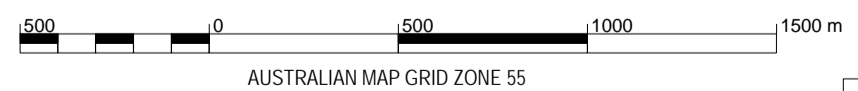
**Public Land**

- Public Conservation And Resource Zone

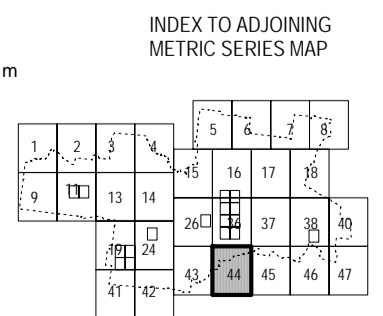
**Rural**

- Farming Zone

**Road Zone - Category 1**



AUSTRALIAN MAP GRID ZONE 55



Printed: 11/8/2008

AMENDMENT C16