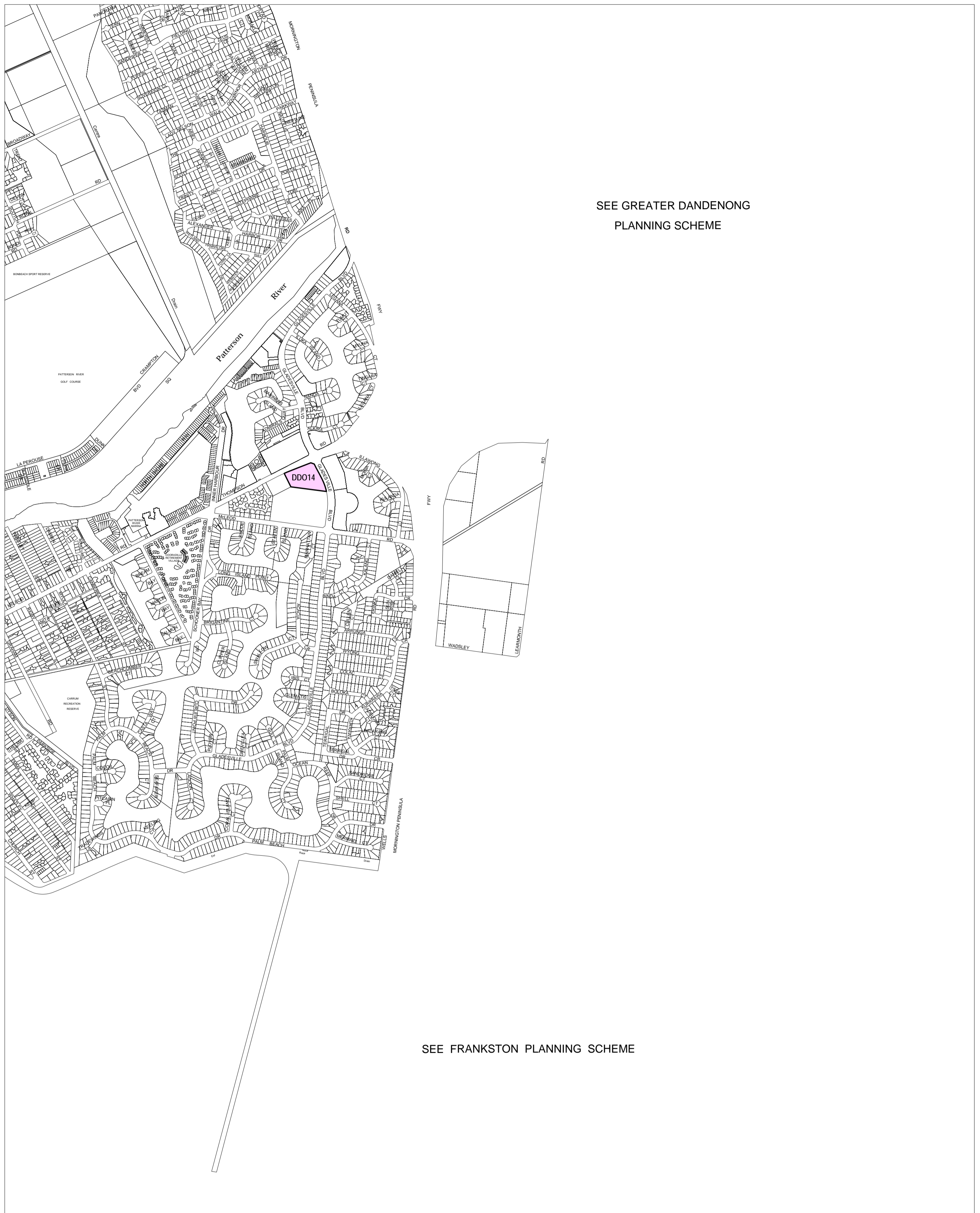
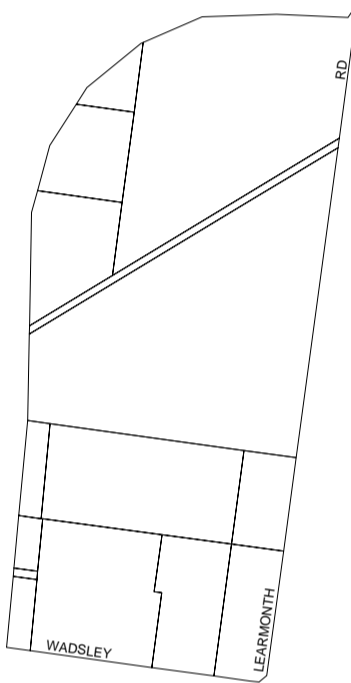


KINGSTON PLANNING SCHEME - LOCAL PROVISION



SEE GREATER DANDENONG
PLANNING SCHEME



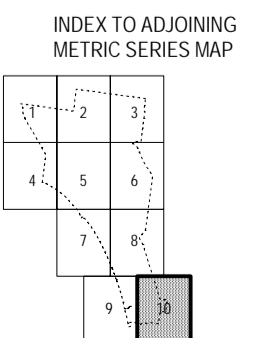
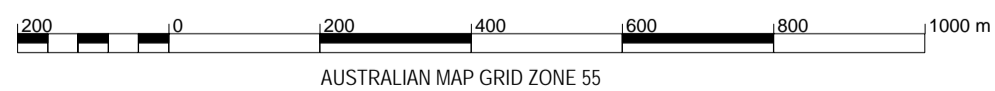
SEE FRANKSTON PLANNING SCHEME

This publication is copyright. No part may be reproduced by any process except in accordance with the provisions of the Copyright Act. © State of Victoria.

This map should be read in conjunction with additional Planning Overlay Maps (if applicable) as indicated on the INDEX TO MAPS.

Overlays

00014 Design And Development Overlay - Schedule 14



Printed: 9/1/2009

AMENDMENT C75