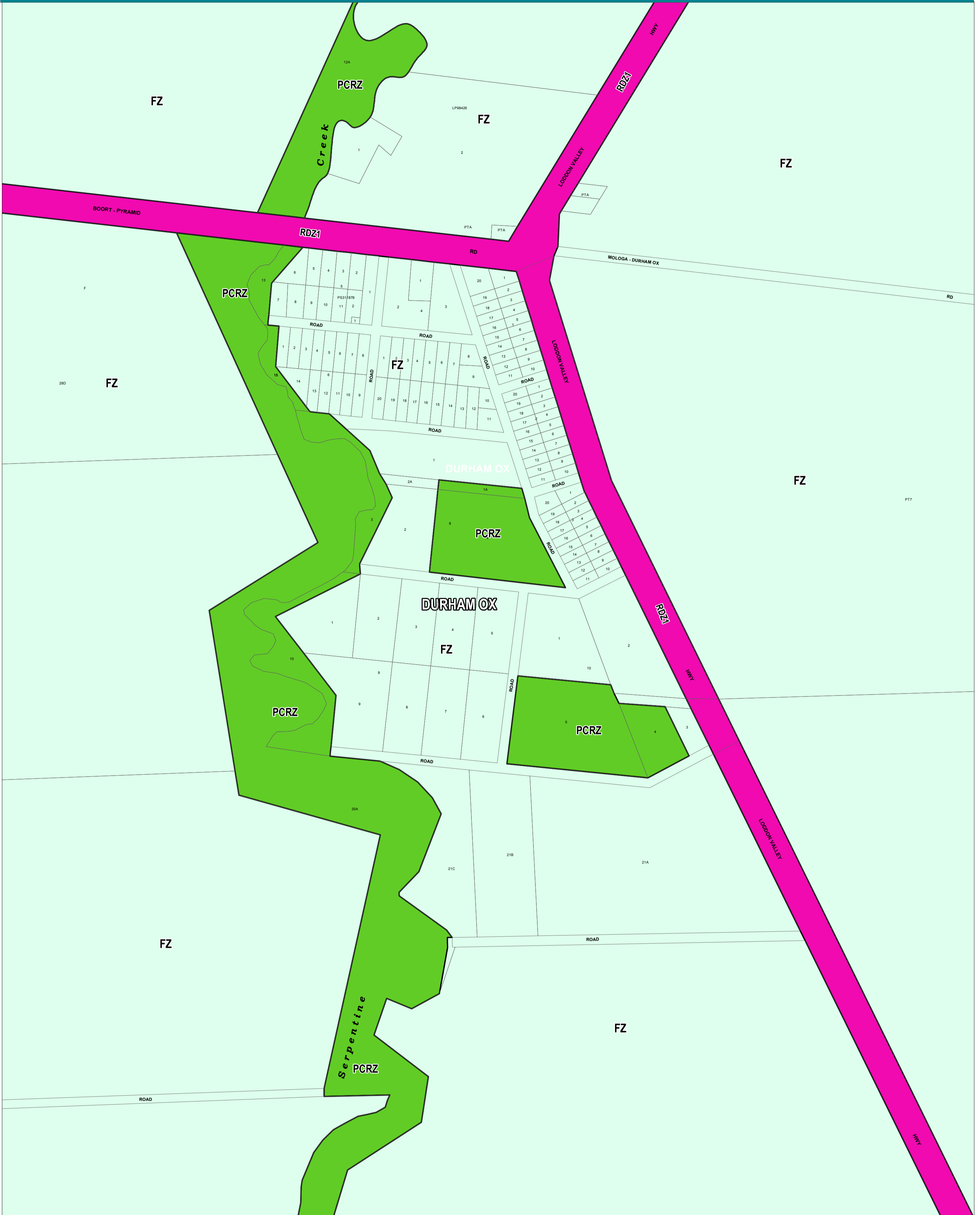



LODDON PLANNING SCHEME - LOCAL PROVISION



This publication is copyright. No part may be reproduced by any process except in accordance with the provisions of the Copyright Act 1968 State of Victoria.

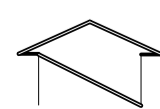
This map should be read in conjunction with additional Planning Overlay Maps (if applicable) as indicated on the INDEX TO MAPS.

- Public Land**
- Public Conservation And Resource Zone
- Rural**
- Road Zone - Category 1
 - Farming Zone



AUSTRALIAN MAP GRID ZONE 55

PREPARED BY: Planning Mapping Services



VICTORIA
State Government

Environment,
Land, Water
and Planning

Printed: 11/4/2016

AMENDMENT C36

INDEX TO ADJOINING METRIC SERIES MAP

	2	3	4	5	6
7	8	9	10	11	12
13	14	15	16	17	18
19	20	21	22	23	24
25	26	27	28	29	30
31	32	33	34	35	36
37	38	39	40	41	