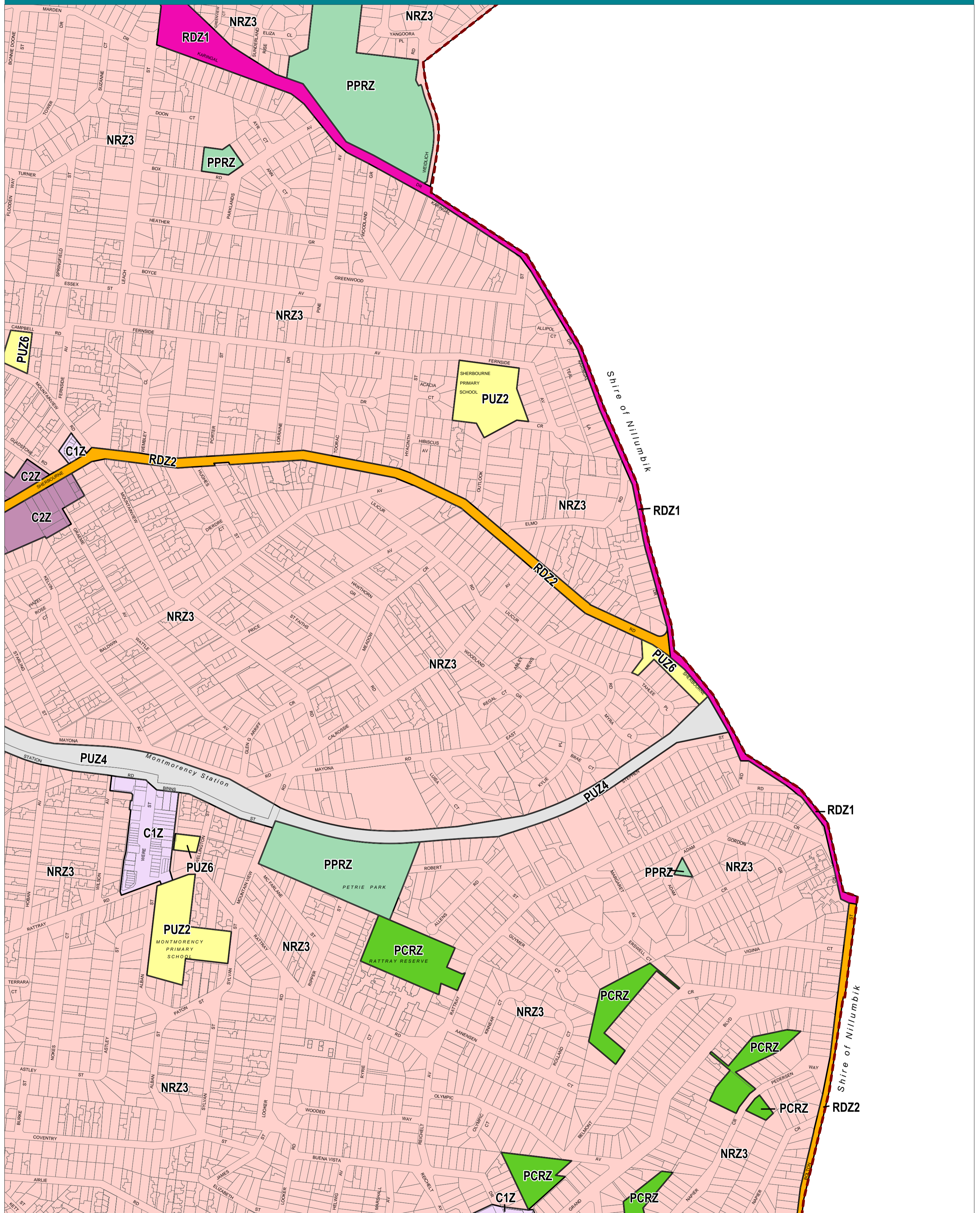


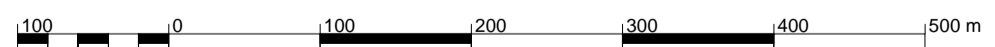
BANYULE PLANNING SCHEME - LOCAL PROVISION



This publication is copyright. No part may be reproduced by any process except in accordance with the provisions of the Copyright Act. © State of Victoria.

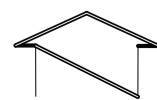
This map should be read in conjunction with additional Planning Overlay Maps (if applicable) as indicated on the INDEX TO MAPS.

Commercial	Road Zone - Category 2
C1Z Commercial 1 Zone	RDZ2
C2Z Commercial 2 Zone	RDZ3
Public Land	Residential
PCRZ Public Conservation and Resource Zone	NRZ3 Neighbourhood Residential Zone - Schedule 3
PPRZ Public Park and Recreation Zone	
PUZ2 Public Use Zone - Education	
PUZ6 Public Use Zone - Local Government	
PUZ4 Public Use Zone - Transport	
RDZ1 Road Zone - Category 1	



AUSTRALIAN MAP GRID ZONE 55

PREPARED BY: Planning Mapping Services



Environment, Land, Water and Planning

Printed: 25/9/2015

AMENDMENT C71

INDEX TO ADJOINING METRIC SERIES MAP

