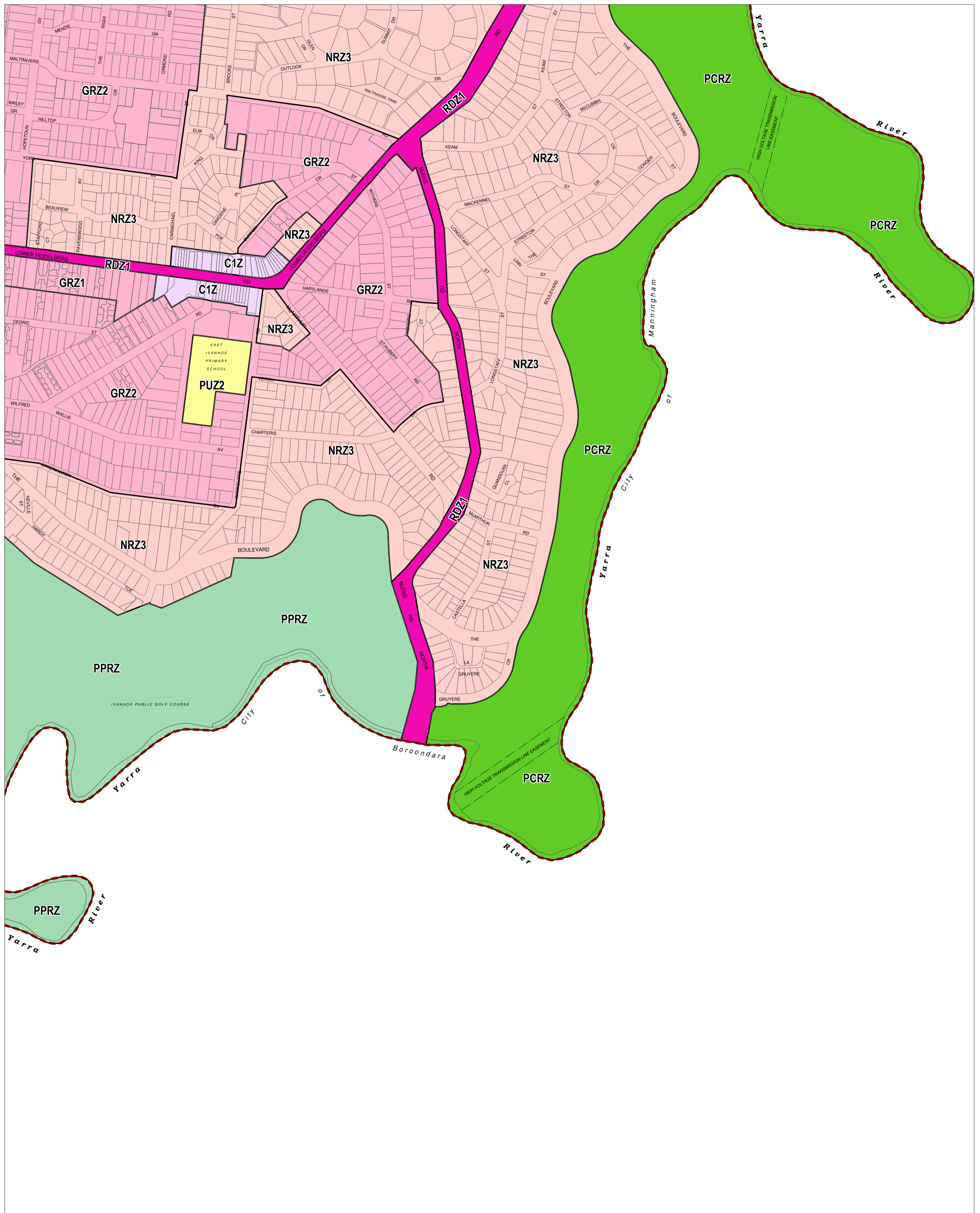
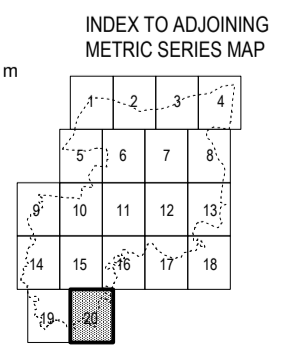
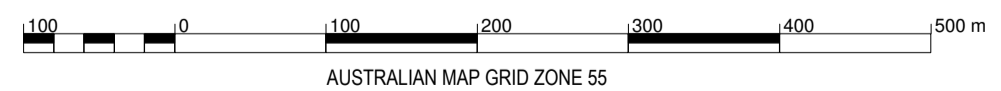


BANYULE PLANNING SCHEME - LOCAL PROVISION



This publication is copyright. No part may be reproduced by any process except in accordance with the provisions of the Copyright Act. © State of Victoria. This map should be read in conjunction with additional Planning Overlay Maps (if applicable) as indicated on the INDEX TO MAPS.

Commercial	NRZ3	Neighbourhood Residential Zone - Schedule 3
C1Z	Commercial 1 Zone	
Public Land		
PCRZ	Public Conservation And Resource Zone	
PPRZ	Public Park And Recreation Zone	
PUZ2	Public Use Zone - Education	
RDZ1	Road Zone - Category 1	
Residential		
GRZ1	General Residential Zone - Schedule 1	
GRZ2	General Residential Zone - Schedule 2	



Printed: 22/7/2014

AMENDMENT C100