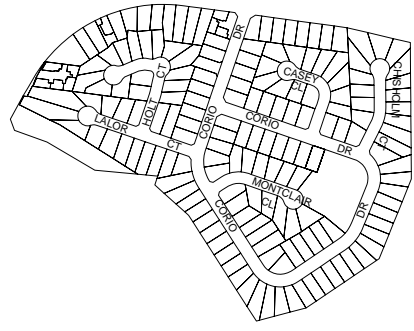


# GREATER DANDENONG PLANNING SCHEME - LOCAL PROVISION

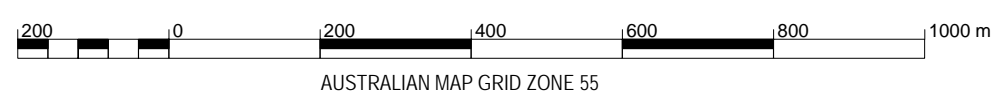
See KINGSTON PLANNING SCHEME



This publication is copyright. No part may be reproduced by any process except in accordance with the provisions of the Copyright Act. © State of Victoria.

This map should be read in conjunction with additional Planning Overlay Maps (if applicable) as indicated on the INDEX TO MAPS.

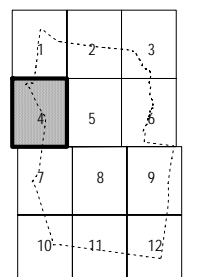
Overlays  
SBO Special Building Overlay



AUSTRALIAN MAP GRID ZONE 55



INDEX TO ADJOINING METRIC SERIES MAP



Printed: 15/8/2007