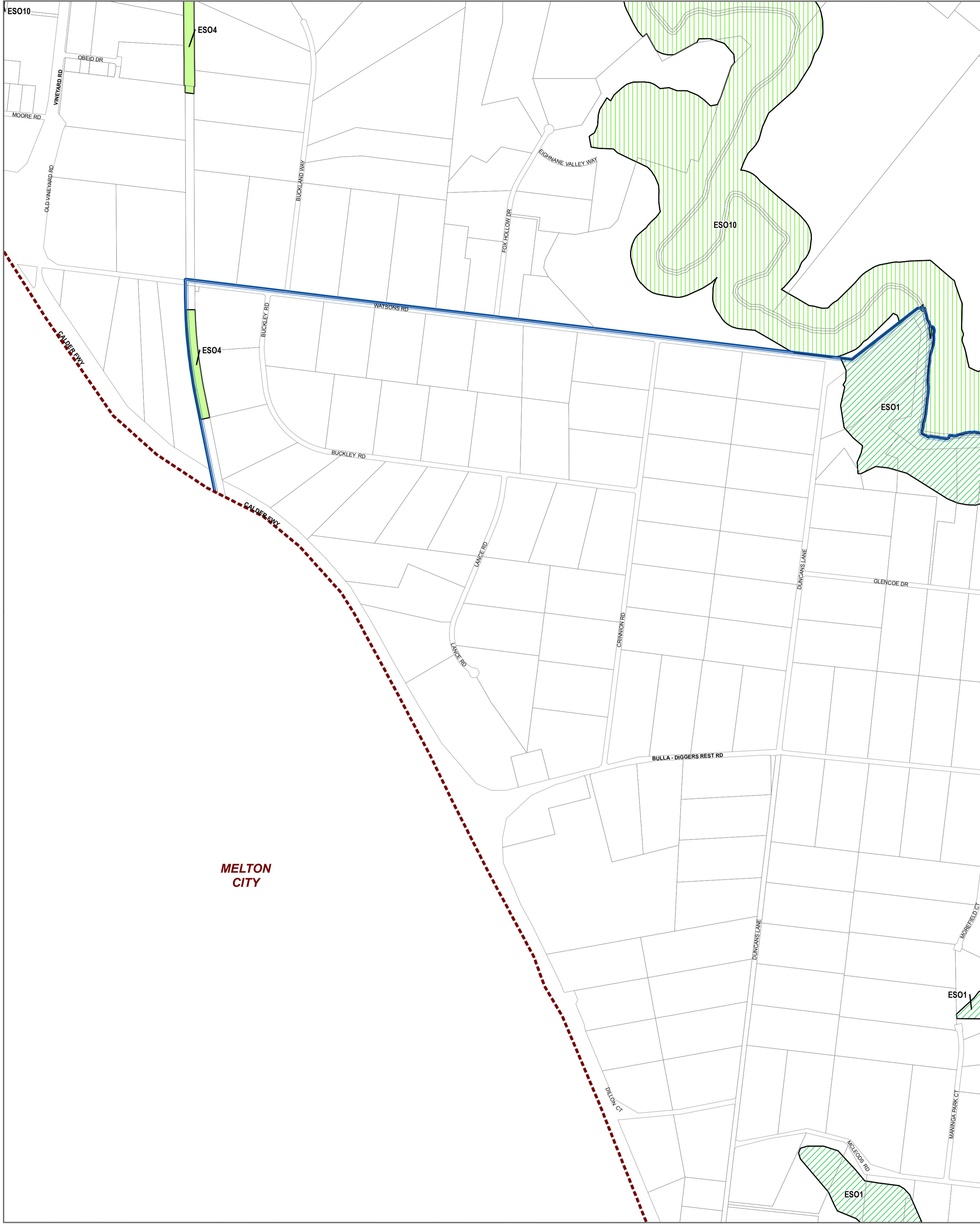





HUME PLANNING SCHEME - LOCAL PROVISION

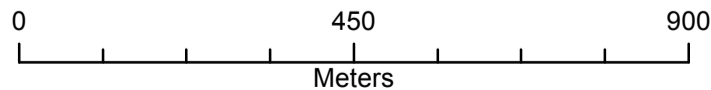


- LEGEND**
-  ESO1 - Environmental Significance Overlay - Schedule 1
 -  ESO4 - Environmental Significance Overlay - Schedule 4
 -  ESO10 - Environmental Significance Overlay - Schedule 10



Disclaimer
 This publication may be of assistance to you but the State of Victoria and its employees do not guarantee that the publication is without flaw of any kind or is wholly appropriate for your particular purposes and therefore disclaims all liability for any error, loss or other consequence which may arise from you relying on any information in this publication.

© The State of Victoria Department of Environment, Land, Water and Planning 2018



Australian Map Grid Zone 55



Planning Group
AMENDMENT C207
 Printed: 15/01/2019



Environment,
 Land, Water
 and Planning

INDEX TO ADJOINING SCHEME MAPS

