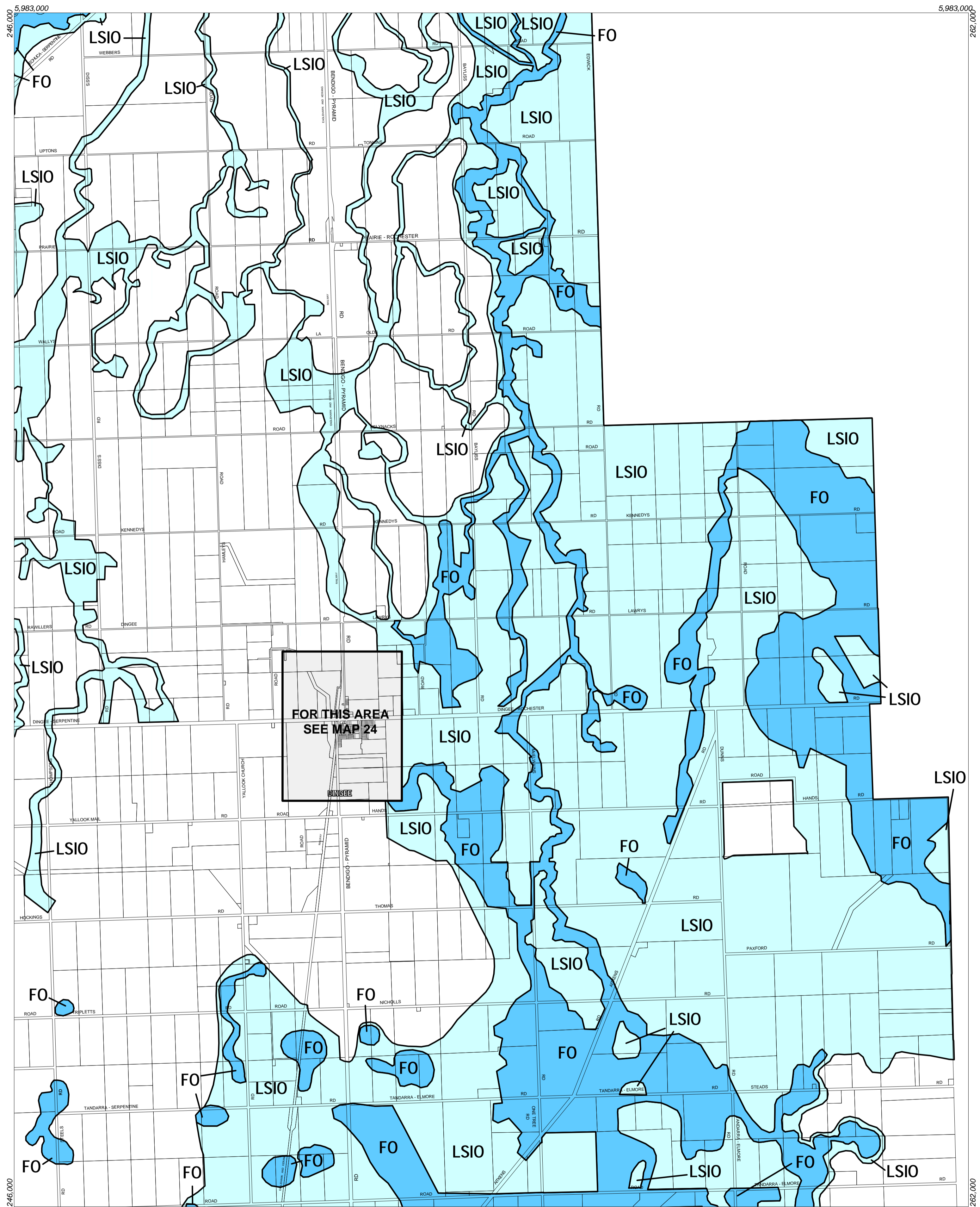


LODDON PLANNING SCHEME - LOCAL PROVISION



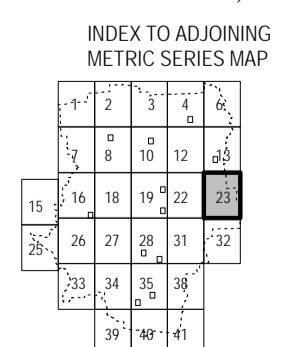
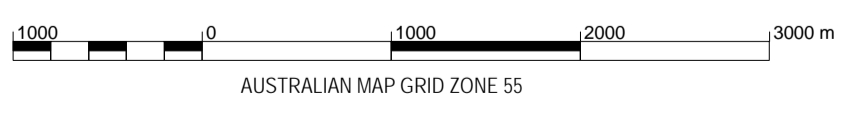
**FOR THIS AREA
SEE MAP 24**

This publication is copyright. No part may be reproduced by any process except in accordance with the provisions of the Copyright Act. © State of Victoria.

This map should be read in conjunction with additional Planning Overlay Maps (if applicable) as indicated on the INDEX TO MAPS.

Overlays

- Floodway Overlay
- Land Subject To Inundation Overlay



Amendment C9
Printed: 8/12/2004

