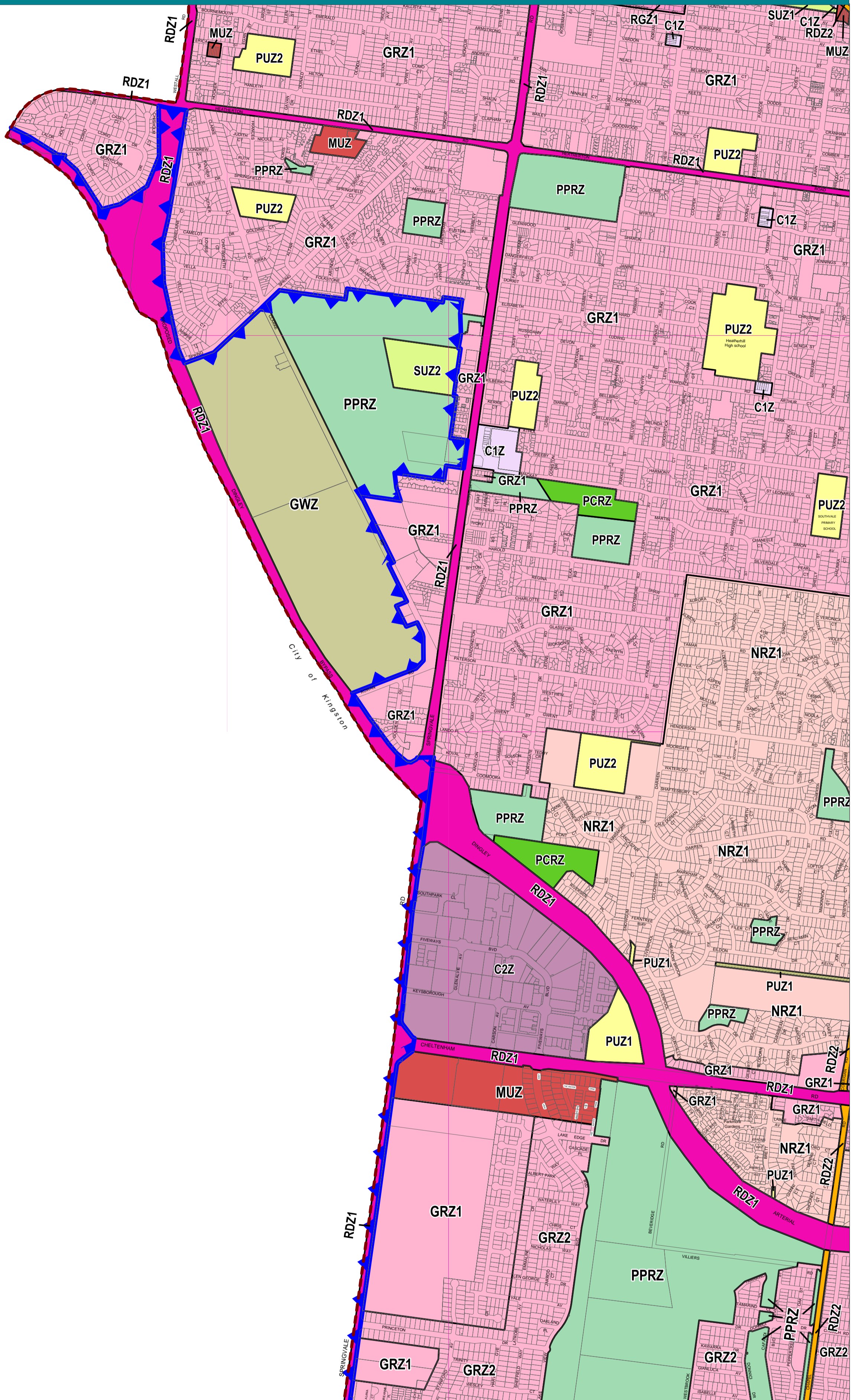


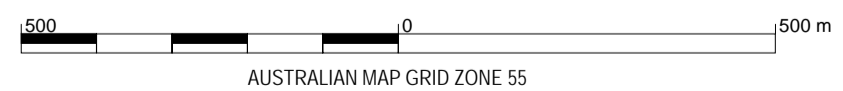
GREATER DANDENONG PLANNING SCHEME - LOCAL PROVISION



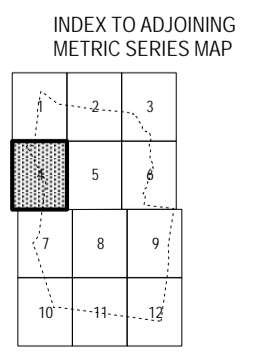
This publication is copyright. No part may be reproduced by any process except in accordance with the provisions of the Copyright Act. © State of Victoria.

This map should be read in conjunction with additional Planning Overlay Maps (if applicable) as indicated on the INDEX TO MAPS.

Commercial	Road Zone - Category 2	Special Purpose
C1Z Commercial 1 Zone	RDZ2	SUZ1 Special Use Zone - Schedule 1
C2Z Commercial 2 Zone	RDZ1	SUZ2 Special Use Zone - Schedule 2
Public Land	Residential	
PPRZ Public Conservation And Resource Zone	GRZ1 General Residential Zone - Schedule 1	
PUZ2 Public Use Zone - Education	GRZ2 General Residential Zone - Schedule 2	
PUZ1 Public Use Zone - Service And Utility	MUZ Mixed Use Zone	
PUZ4 Public Use Zone - Transport	NRZ1 Neighbourhood Residential Zone - Schedule 1	
RDZ1 Road Zone - Category 1	RDZ1 Residential Growth Zone - Schedule 1	
	RDZ2	
	GWZ Green Wedge Zone	



PREPARED BY: Planning Mapping Services



Printed: 7/7/2016

AMENDMENT C190