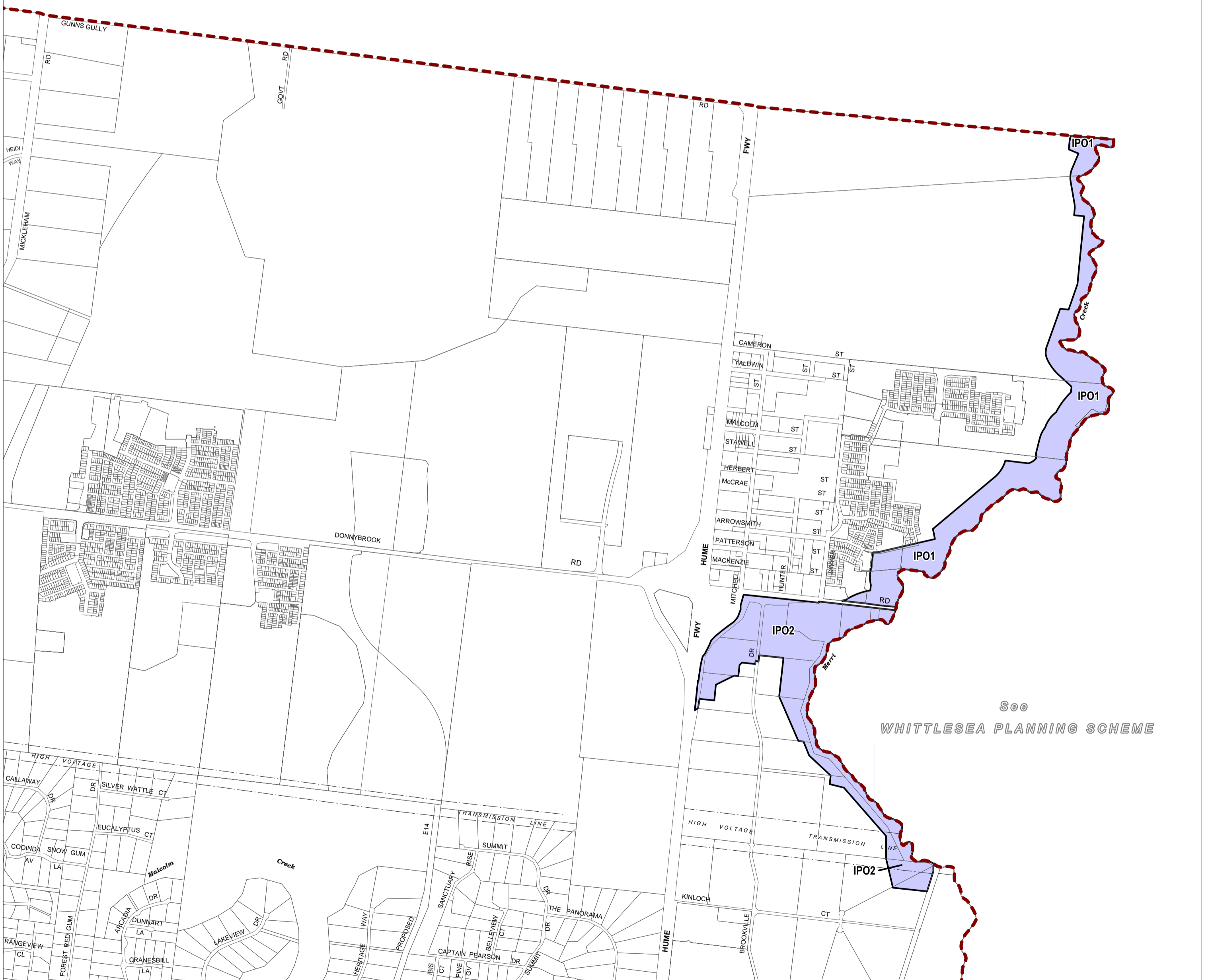


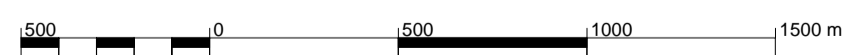
See MITCHELL PLANNING SCHEME



This publication is copyright. No part may be reproduced by any process except in accordance with the provisions of the Copyright Act. © State of Victoria.

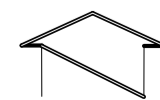
This map should be read in conjunction with additional Planning Overlay Maps (if applicable) as indicated on the INDEX TO MAPS.

Overlays		- - - - - Municipal Boundary
IPO1	Incorporated Plan Overlay - Schedule 1	
IPO2	Incorporated Plan Overlay - Schedule 2	



AUSTRALIAN MAP GRID ZONE 55

PREPARED BY: Planning Mapping Services



Environment, Land, Water and Planning

Printed: 19/8/2016

AMENDMENT C198

