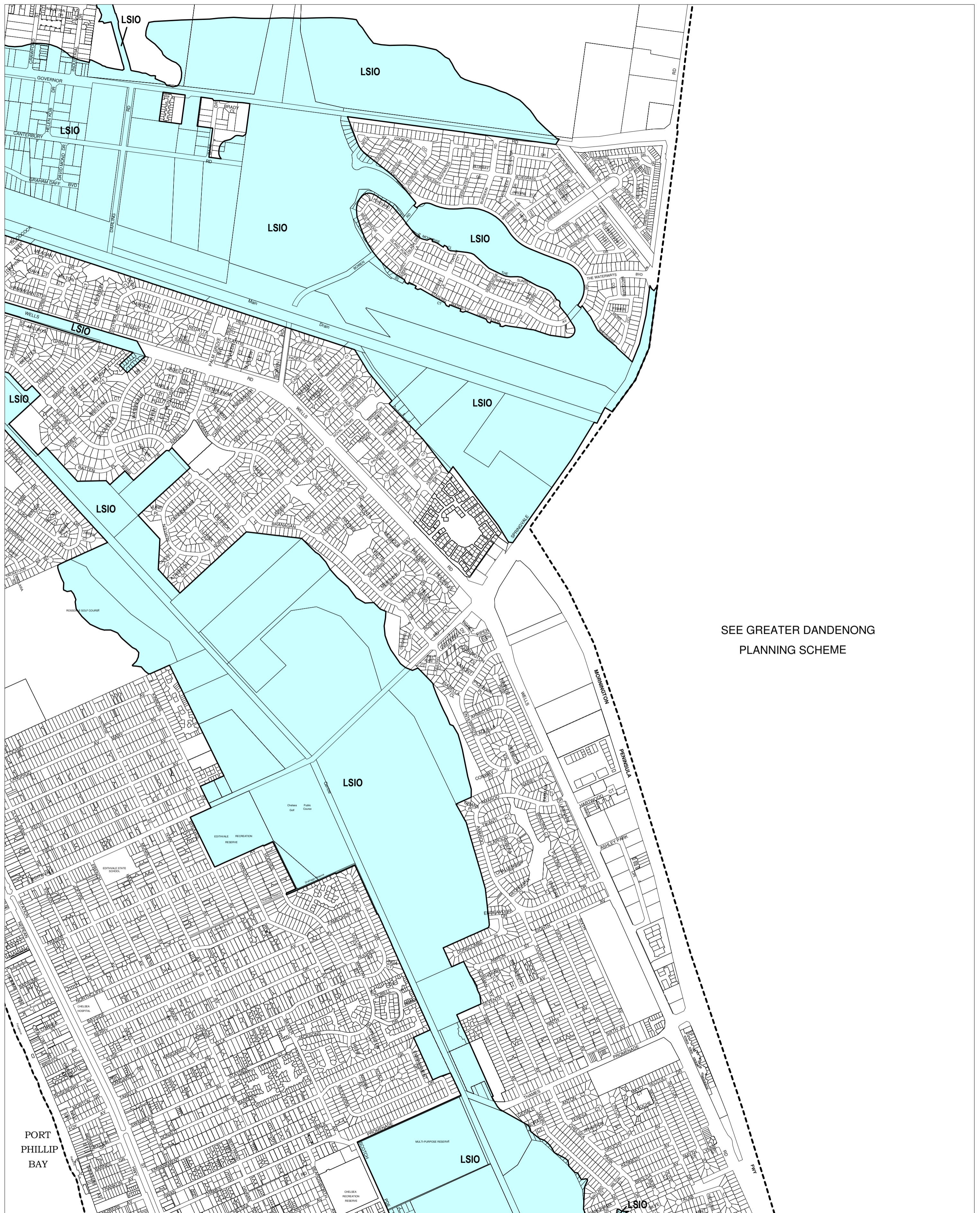


# KINGSTON PLANNING SCHEME - LOCAL PROVISION

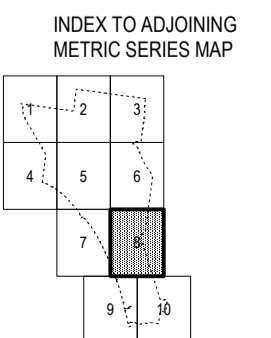
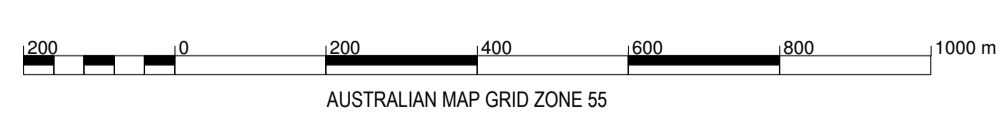


SEE GREATER DANDENONG  
PLANNING SCHEME

This publication is copyright. No part may be reproduced by any process except in accordance with the provisions of the Copyright Act. © State of Victoria.  
This map should be read in conjunction with additional Planning Overlay Maps (if applicable) as indicated on the INDEX TO MAPS.

**Overlays**

LSIO Land Subject To Inundation Overlay



Printed: 31/8/2010

AMENDMENT C32