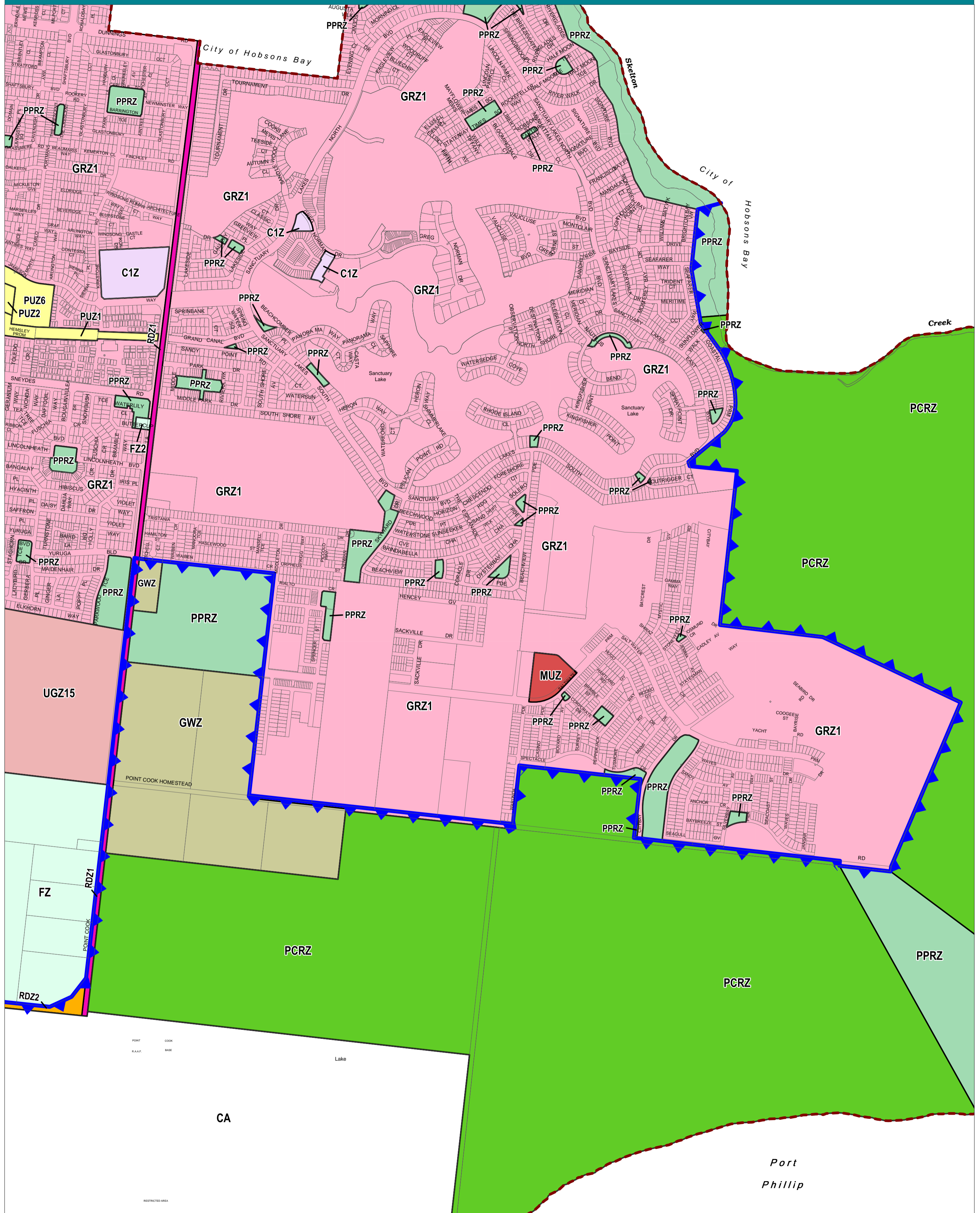
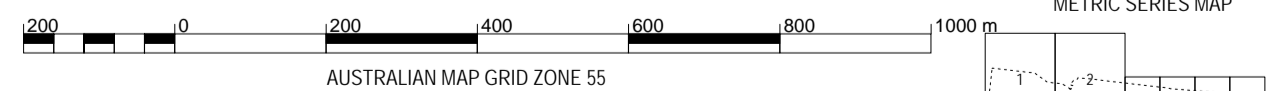


WYNDHAM PLANNING SCHEME - LOCAL PROVISION

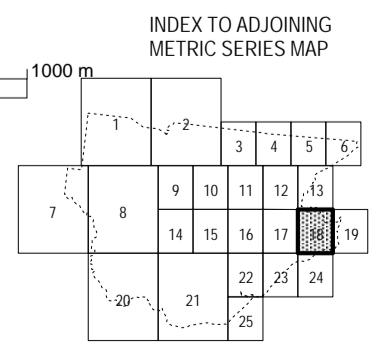


This publication is copyright. No part may be reproduced by any process except in accordance with the provisions of the Copyright Act. © State of Victoria. This map should be read in conjunction with additional Planning Overlay Maps (if applicable) as indicated on the INDEX TO MAPS.

Commercial C1Z Commercial 1 Zone	Road Zone - Category 2 RDZ2	Commonwealth Land CA Commonwealth Land Not Controlled By Planning Scheme
Public Land PCRZ Public Conservation And Resource Zone	Residential GRZ1 General Residential Zone - Schedule 1	
PPRZ Public Park And Recreation Zone	MUZ Mixed Use Zone	
PUZ2 Public Use Zone - Education	Rural FZ Farming Zone	
PUZ6 Public Use Zone - Local Government	FZ2 Farming Zone - Schedule 2	
PUZ1 Public Use Zone - Service And Utility	GWZ Green Wedge Zone	
RDZ1 Road Zone - Category 1	Special Purpose UGZ15 Urban Growth Zone - Schedule 15	



PREPARED BY: Planning Mapping Services



Printed: 14/12/2015

AMENDMENT C194