




# WYNDHAM PLANNING SCHEME - LOCAL PROVISION



This publication is copyright. No part may be reproduced by any process except in accordance with the provisions of the Copyright Act © State of Victoria.

This map should be read in conjunction with additional Planning Overlay Maps (if applicable) as indicated on the INDEX TO MAPS.

**Public Land**  
 Public Conservation And Resource Zone



**Commonwealth Land**  
 Commonwealth Land Not Controlled By Planning Scheme

**ALL LAND ON THIS MAP IS OUTSIDE THE URBAN GROWTH BOUNDARY**

200 400 600 800 1000 m

AUSTRALIAN MAP GRID ZONE 55

Amendment VC16

INDEX TO ADJOINING METRIC SERIES MAP

1	2	3	4	5		
7	8	9	10	11	12	13
14	15	16	17	18	19	
21	22	23	24	25		