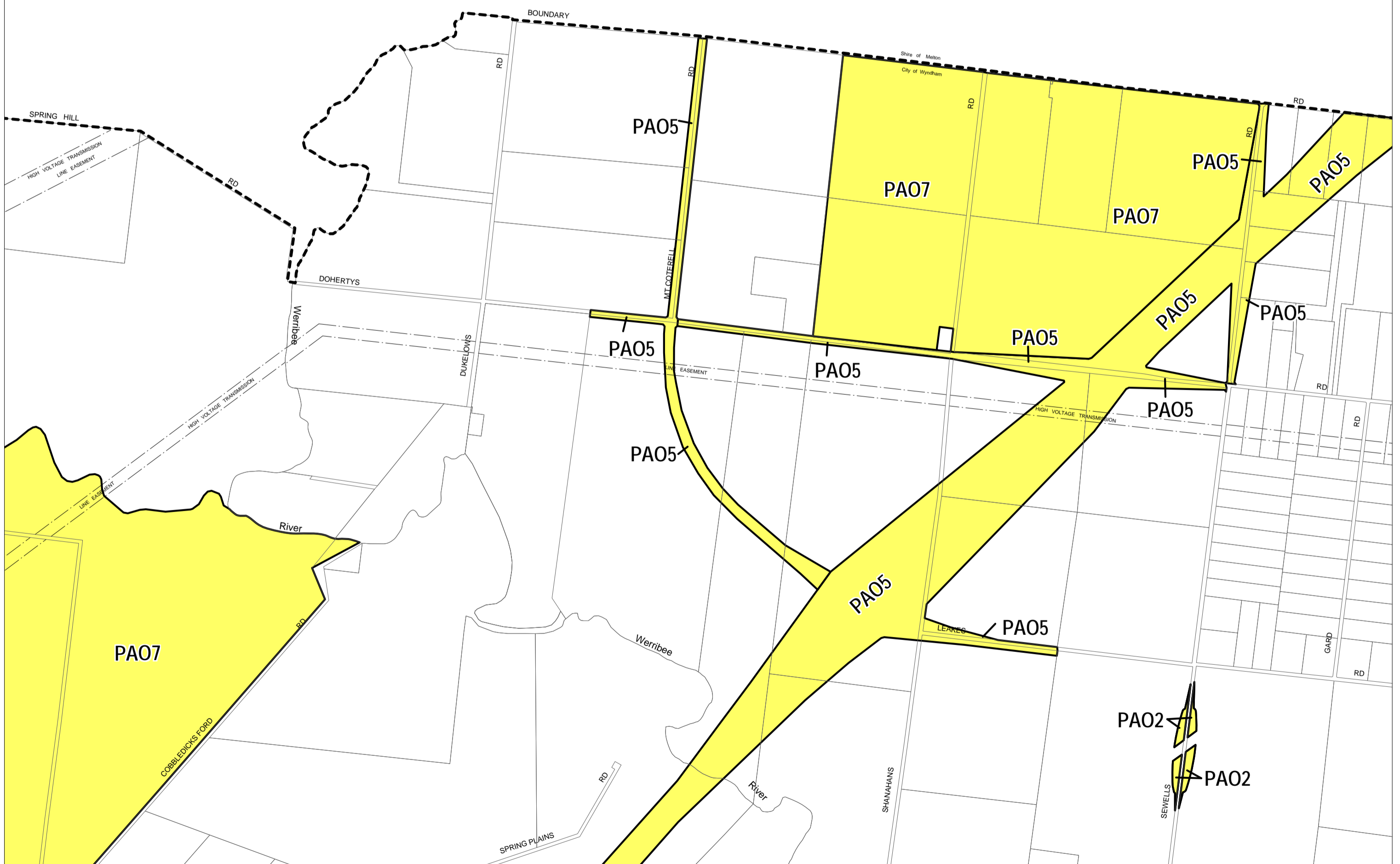


WYNDHAM PLANNING SCHEME - LOCAL PROVISION

SEE MELTON PLANNING SCHEME



This publication is copyright. No part may be reproduced by any process except in accordance with the provisions of the Copyright Act. © State of Victoria.

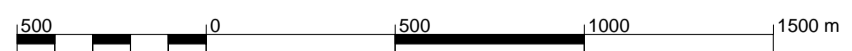
This map should be read in conjunction with additional Planning Overlay Maps (if applicable) as indicated on the INDEX TO MAPS.

Overlays

PA02 Public Acquisition Overlay 2

PA05 Public Acquisition Overlay 5

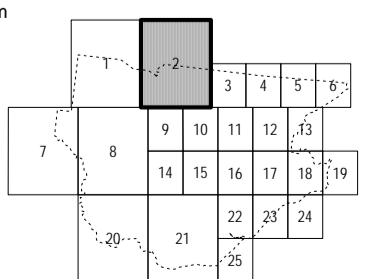
PA07 Public Acquisition Overlay 7



AUSTRALIAN MAP GRID ZONE 55



INDEX TO ADJOINING METRIC SERIES MAP



Printed: 7/7/2011

AMENDMENT C149