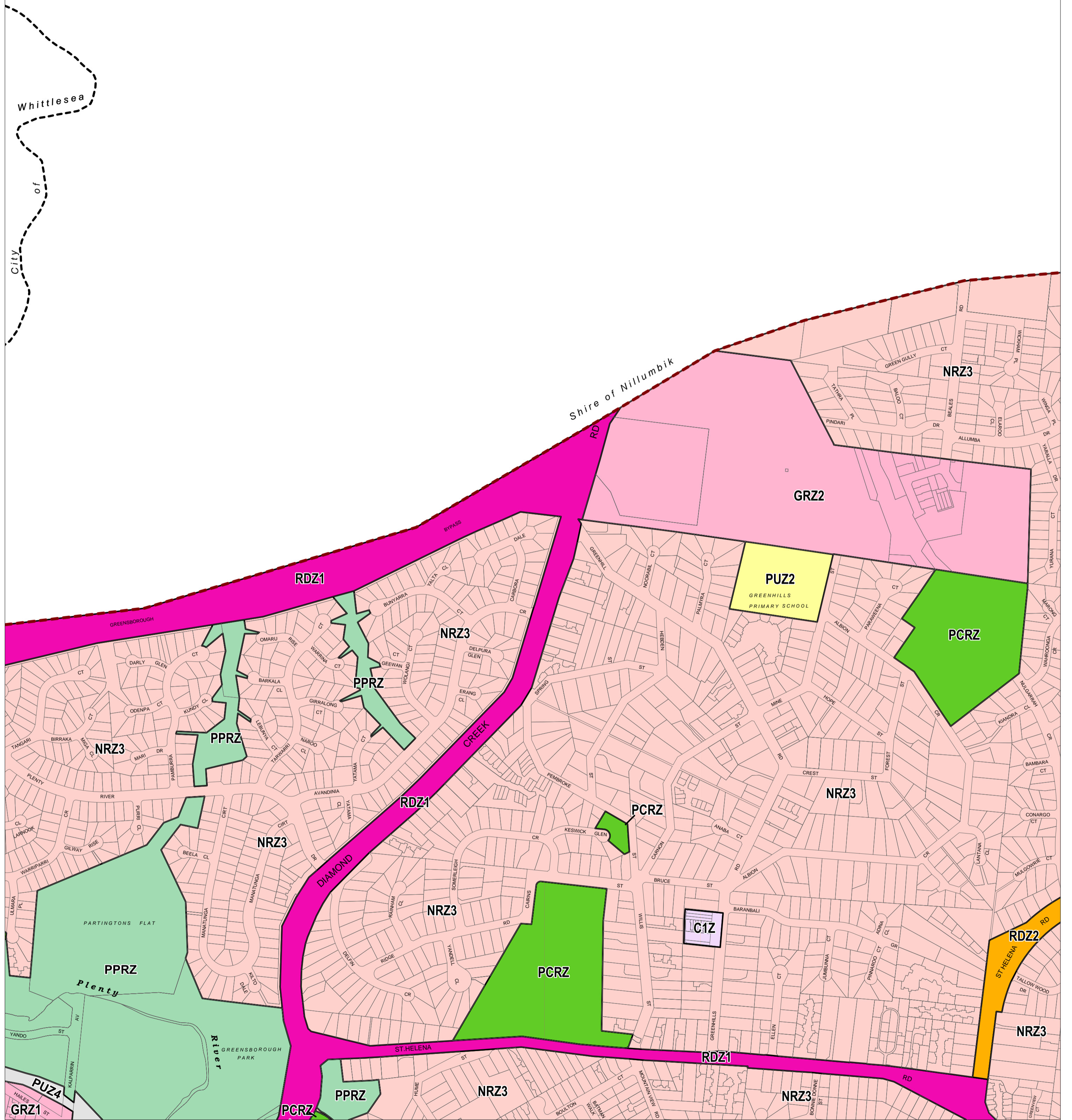


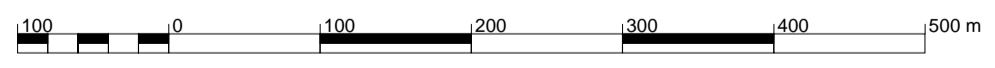
BANYULE PLANNING SCHEME - LOCAL PROVISION



This publication is copyright. No part may be reproduced by any process except in accordance with the provisions of the Copyright Act. © State of Victoria.

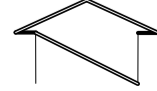
This map should be read in conjunction with additional Planning Overlay Maps (if applicable) as indicated on the INDEX TO MAPS.

Commercial		General Residential Zone - Schedule 2	
C1Z	Commercial 1 Zone	GRZ2	General Residential Zone - Schedule 2
Public Land		Neighbourhood Residential Zone - Schedule 3	
PCRZ	Public Conservation And Resource Zone	NRZ3	Neighbourhood Residential Zone - Schedule 3
PPRZ	Public Park And Recreation Zone		
PUZ2	Public Use Zone - Education		
PUZ4	Public Use Zone - Transport		
RDZ1	Road Zone - Category 1		
RDZ2	Road Zone - Category 2		
Residential			
GRZ1	General Residential Zone - Schedule 1		

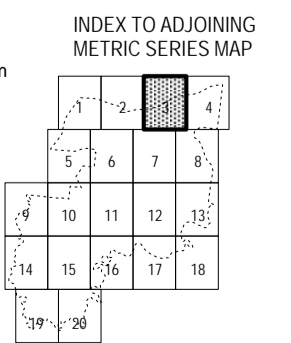


AUSTRALIAN MAP GRID ZONE 55

PREPARED BY: Planning Mapping Services



Environment, Land, Water and Planning



Printed: 25/9/2015

AMENDMENT C71