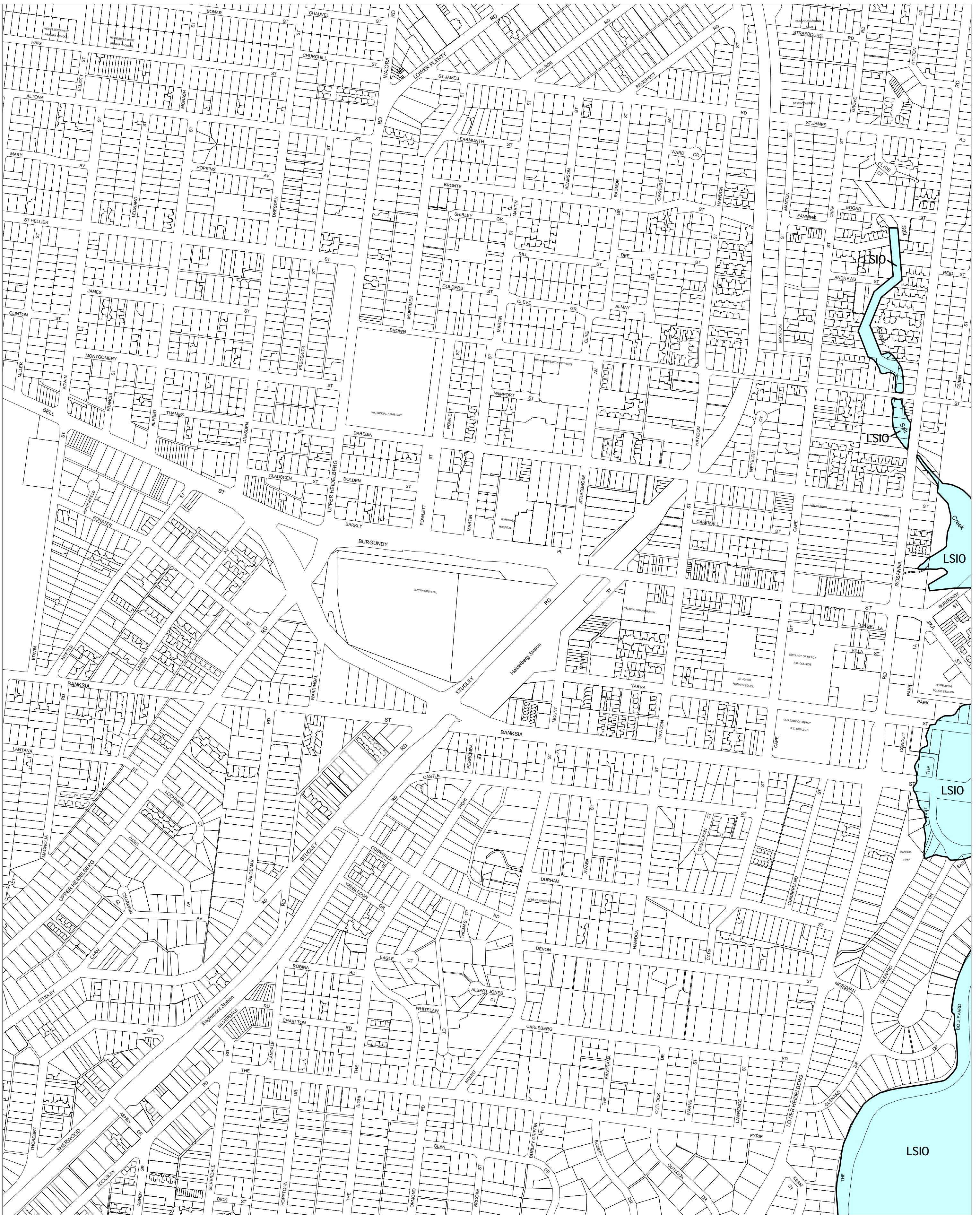



# BANYULE PLANNING SCHEME - LOCAL PROVISION

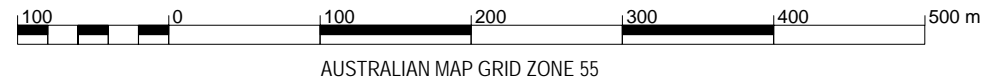


This publication is copyright. No part may be reproduced by any process except in accordance with the provisions of the Copyright Act. © State of Victoria.

This map should be read in conjunction with additional Planning Overlay Maps (if applicable) as indicated on the INDEX TO MAPS.

### Overlays

 Land Subject to Inundation Overlay



AUSTRALIAN MAP GRID ZONE 55



Printed: 12/7/2007

AMENDMENT C6

