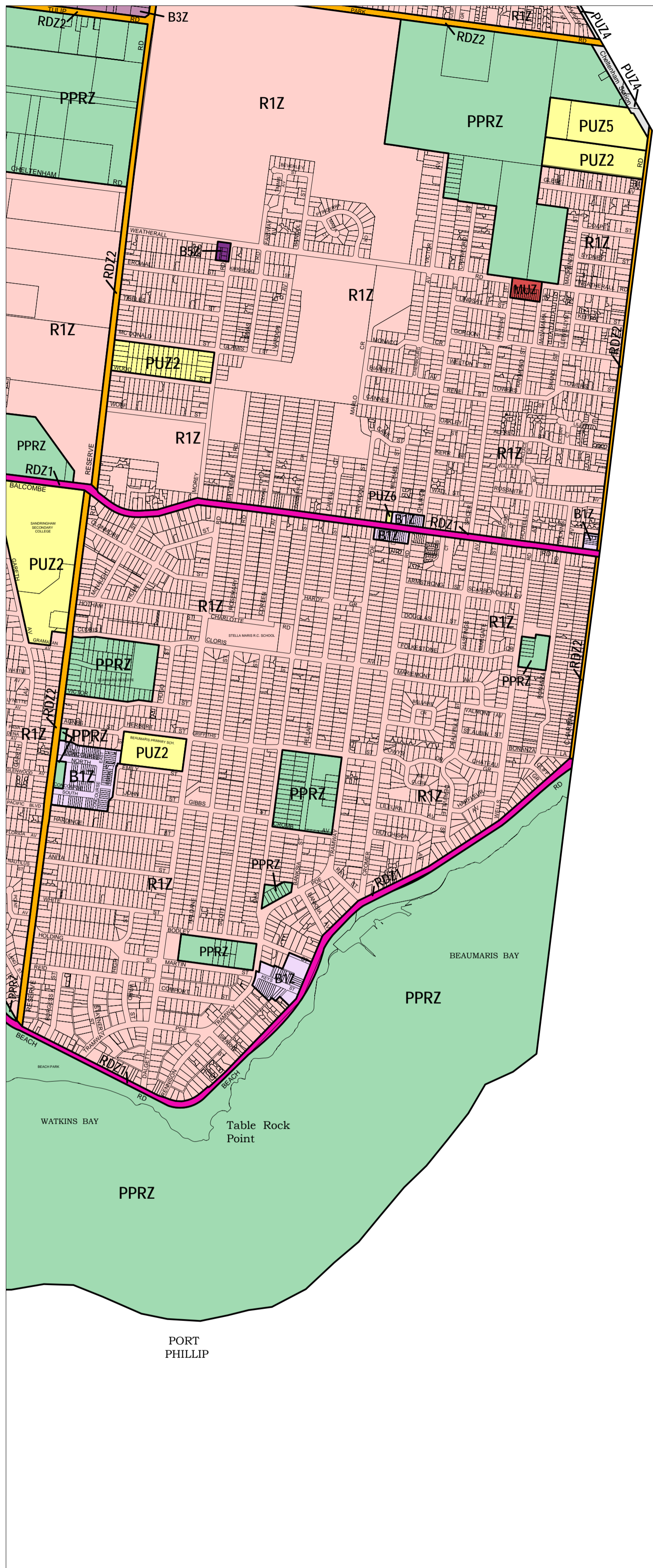


BAYSIDE PLANNING SCHEME - LOCAL PROVISION



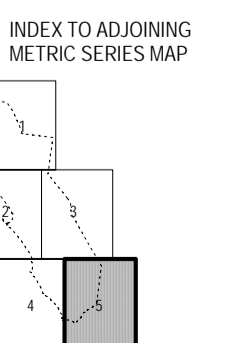
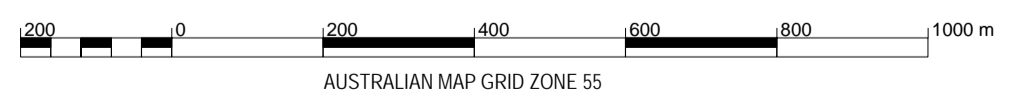
SEE
KINGSTON
PLANNING SCHEME

PORT
PHILLIP

This publication is copyright. No part may be reproduced by any process except in accordance with the provisions of the Copyright Act. © State of Victoria.

This map should be read in conjunction with additional Planning Overlay Maps (if applicable) as indicated on the INDEX TO MAPS.

Business		Road Zone - Category 1	
B1Z	Business 1 Zone	RDZ1	Road Zone - Category 1
B3Z	Business 3 Zone	RDZ2	Road Zone - Category 2
B5Z	Business 5 Zone		
Public Land		Residential	
PPRZ	Public Park And Recreation Zone	MUZ	Mixed Use Zone
PUZ5	Public Use Zone - Cemetery/crematorium	R1Z	Residential 1 Zone
PUZ2	Public Use Zone - Education		
PUZ6	Public Use Zone - Local Government		
PUZ4	Public Use Zone - Transport		



Printed: 5/2/2010

AMENDMENT C84

ZONES

MAP No 5