

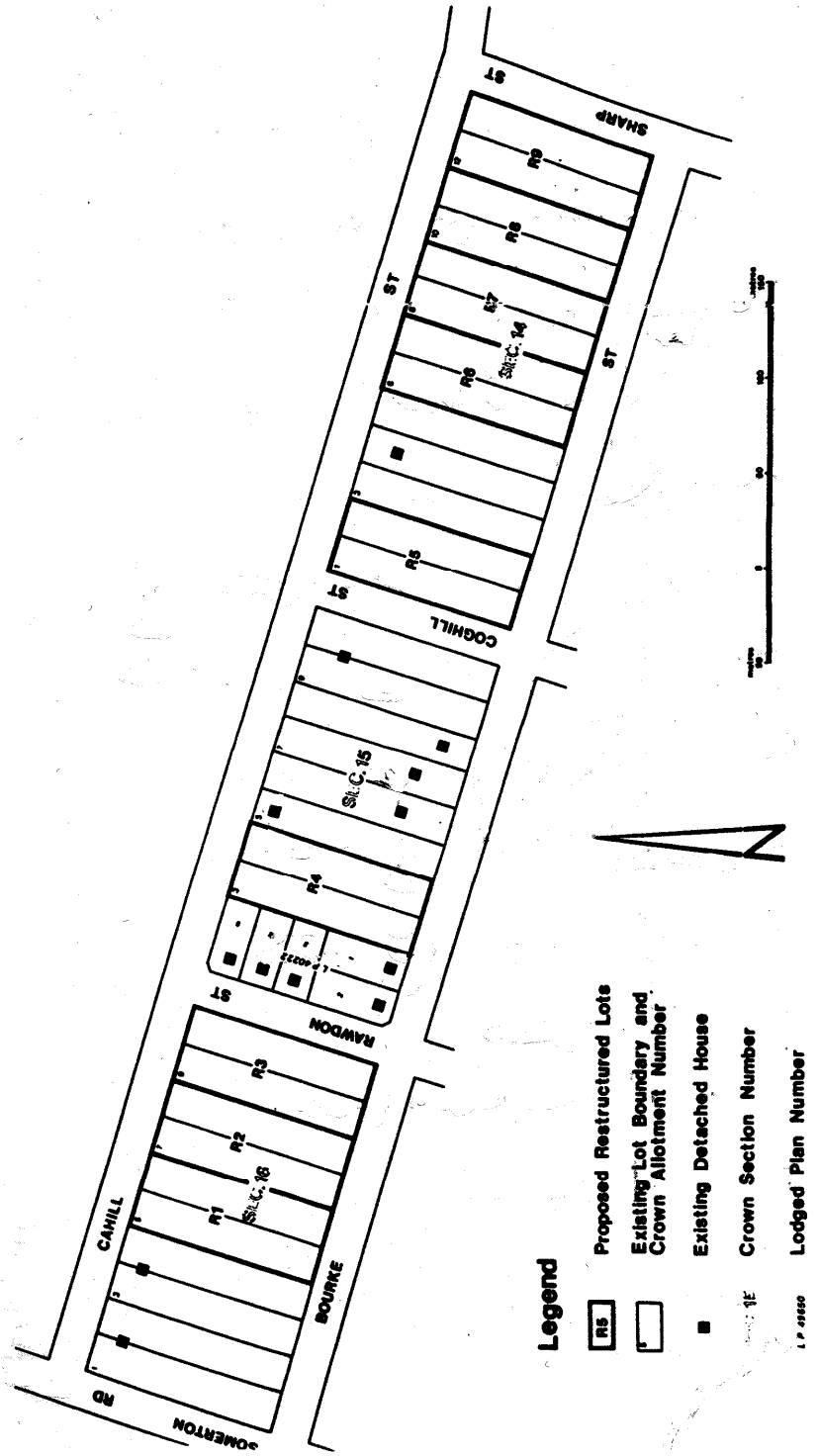
13/08/2009
C90(Part 1)**SCHEDULE TO THE RESTRUCTURE OVERLAY**

PS MAP REFERENCE	LAND	TITLE OF RESTRUCTURE PLAN
RO1	Land bounded by Hume Highway, Donnybrook Road, Dwyer Street and Cameron Street, Kalkallo.	Kalkallo Township Restructure Plan dated December 2008.
RO2	Land bounded by Somerton Road, Bourke Street, Sharp Street and Cahill Street, Bulla.	Bulla Restructure Plan dated 17 February 2000






Map 1 to Schedule to Clause 45.05



Map 2 to Schedule to Clause 45.05



Legend

-  Proposed Restructured Lots
-  Existing Lot Boundary and Crown Allotment Number
-  Existing Detached House
-  Crown Section Number
-  Lodged Plan Number