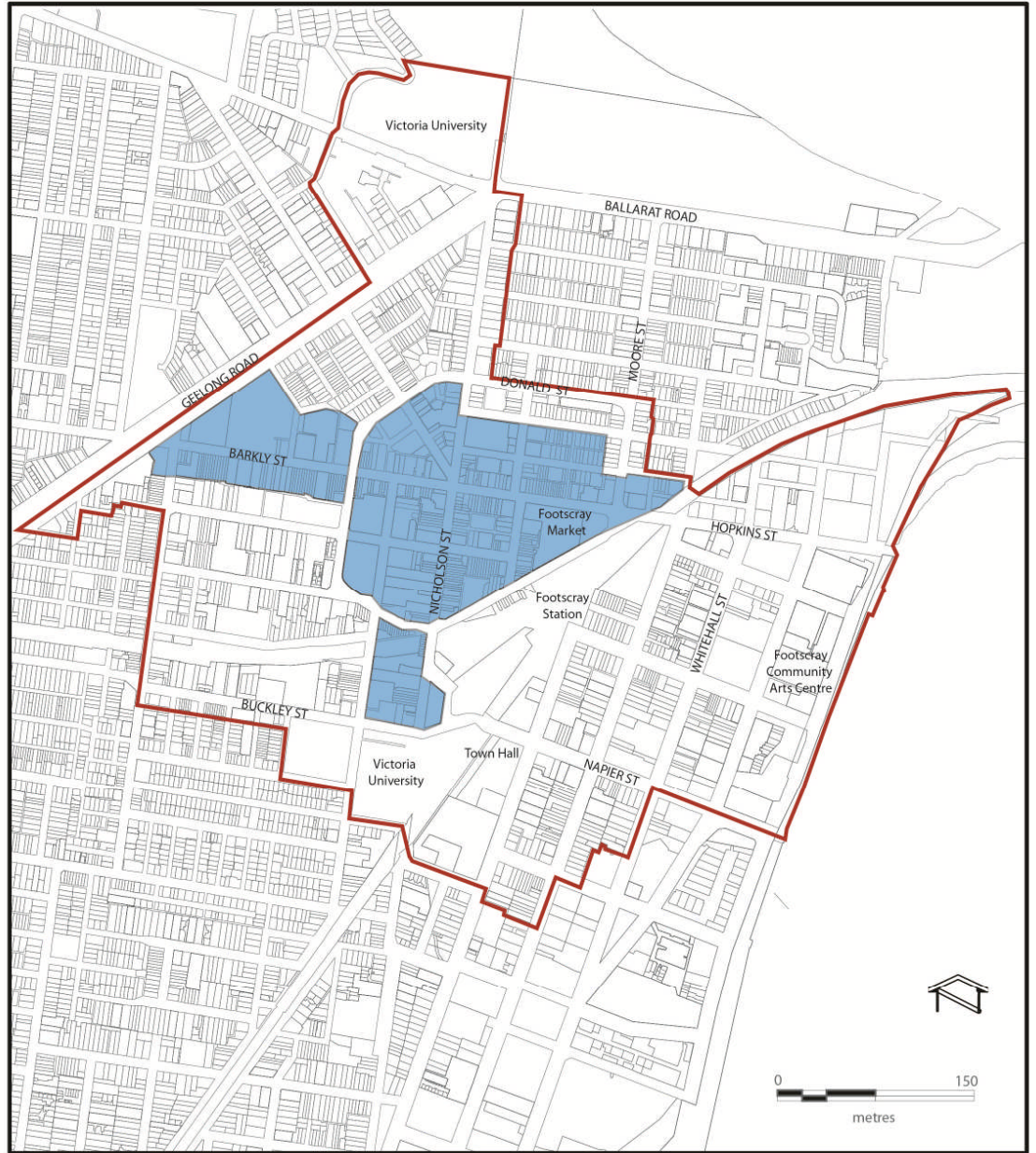


19/03/2015
C125**SCHEDULE TO CLAUSE 52.28-4****Prohibition of a gaming machine in a strip shopping centre**



Name of strip shopping centre and locality	Land description
Footscray Metropolitan Activity Centre	Footscray Metropolitan Activity Centre, as defined in the map attached to this schedule.
Barkly Village West Footscray	572-608 Barkly Street & 539-587 Barkly Street, West Footscray.
Edgewater Neighbourhood Activity Centre	401-449 Gordon Street, 1 Thomas Holmes Street, 11-21 and 30-48 Edgewater Boulevard, Maribyrnong.
Seddon Neighbourhood Activity Centre	59-103 and 70-96 Charles Street, 1-5 Gamon Street, and 97-109 and 164-188 Victoria Street, Seddon.
Yarraville Neighbourhood Activity Centre	1-89 and 2-58 Anderson Street, 1-33 and 2-40 Ballarat Street, and 11 Murray Street, Yarraville.
Ballarat and Duke Local Activity Centre	351-359 Ballarat Road, and 1-19 Market Place, Braybrook.
Braybrook Village Local Activity Centre	150-178 Churchill Avenue, Braybrook.
Mitchell and Hampstead Local Activity Centre	2-8 Hampstead Road, and 122-138 Mitchell Road, Maidstone.
Wembley Avenue Local Activity Centre	2-34 Wembley Avenue, 295-297 Francis Street, and 41 Hawkhurst Street, Yarraville.
South Road and Duke Street Local Activity Centre	103-137 South Road, Braybrook.

Footscray Metropolitan Activity Centre

Prohibition of a gaming machine in a strip shopping centre.



LEGEND

-  FOOTSCRAY CENTRAL ACTIVITY AREA (FCAA) BOUNDARY
-  GAMING MACHINES PROHIBITED