

21.11 LOCAL AREAS29/01/2015
C225

The following local sections provide more detail of strategies at a local level in the municipality. The sections are organised under the following Local Area headings:

21.12 Hoddle Grid**21.13 Urban Renewal Areas**

- 21.13-1 Southbank
- 21.13-2 Docklands
- 21.13-3 Fishermans Bend Urban Renewal Area

21.14 Proposed Urban Renewal Areas

- 21.14-1 City North
- 21.14-2 Arden-Macaulay
- 21.14-3 E-Gate

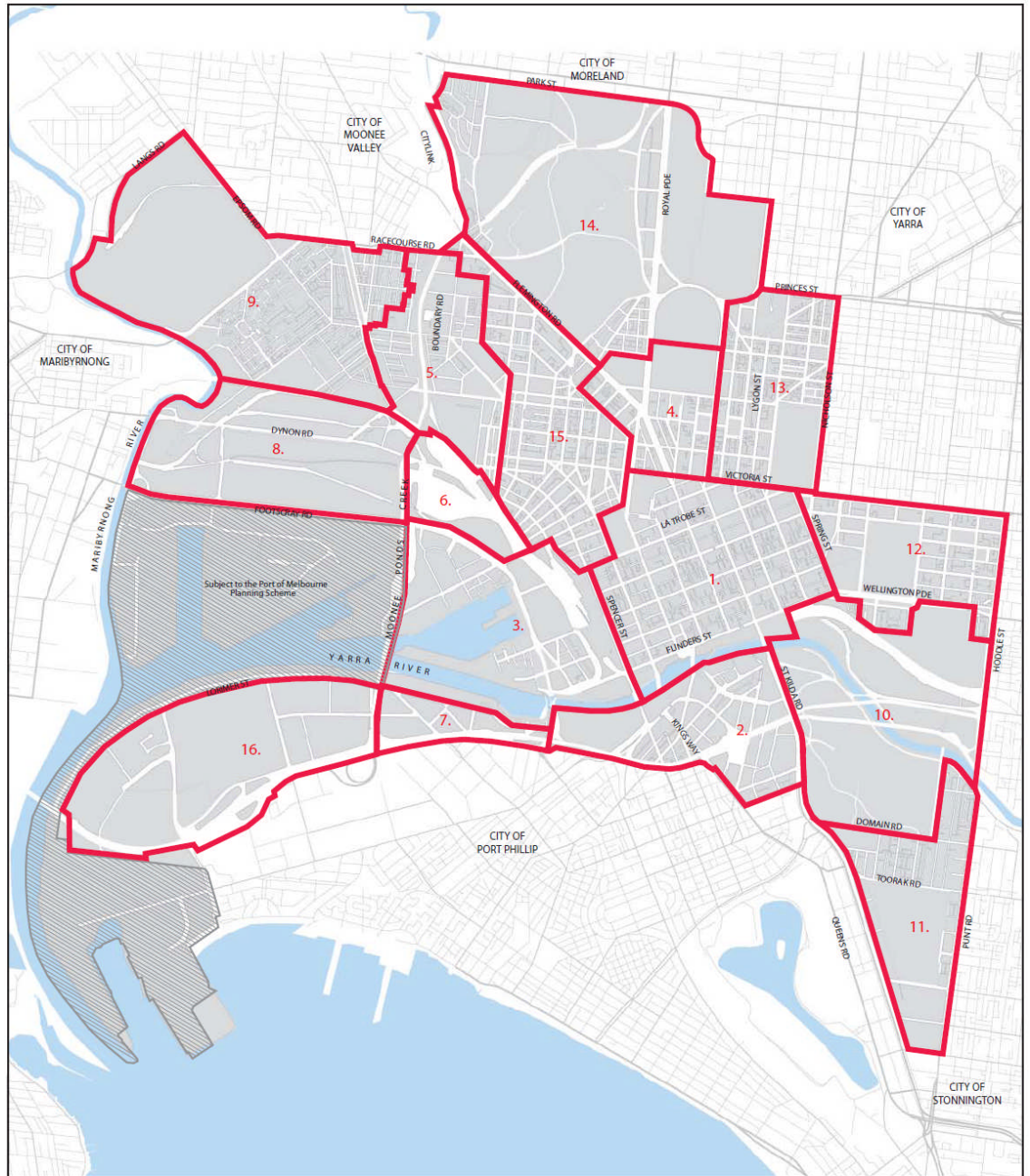
21.15 Potential Urban Renewal Areas



- 21.15-1 Dynon
- 21.15-2 Flemington and Kensington
- 21.15-3 Sports and Entertainment Precinct

21.16 Other Local Areas

- 21.16-1 St Kilda Road and South Yarra
- 21.16-2 East Melbourne and Jolimont
- 21.16-3 Carlton
- 21.16-4 Parkville
- 21.16-5 North and West Melbourne
- 21.16-6 Fishermans Bend Industrial Area

Figure 5: Local Areas



- | | | |
|--|---|---|
| <ul style="list-style-type: none">  Municipality  Port of Melbourne  Local Area Boundary | <ul style="list-style-type: none"> 1. Hoddle Grid 2. Southbank 3. Docklands 4. City North 5. Arden-Macaulay 6. E-Gate 7. Fishermans Bend Urban Renewal Area 8. Dynon Road | <ul style="list-style-type: none"> 9. Flemington and Kensington 10. Sports and Entertainment Precinct 11. St. Kilda Road and South Yarra 12. East Melbourne and Jolimont 13. Carlton 14. Parkville 15. North and West Melbourne 16. Fishermans Bend Industrial Area |
|--|---|---|

